

This is the 1st affidavit
of Jordan D. Wajs in this case
and was made on 05/25/2023

No. S-228723
Vancouver Registry

IN THE SUPREME COURT OF BRITISH COLUMBIA

IN THE MATTER OF THE *COMPANIES' CREDITORS ARRANGEMENT ACT*,
R.S.C. 1985, c. C-36

AND

IN THE MATTER OF THE *BUSINESS CORPORATIONS ACT*, S.B.C. 2002, c. 57

AND

IN THE MATTER OF THE PLAN OF COMPROMISE AND ARRANGEMENT OF
PURE GOLD MINING INC.

PETITIONER

AFFIDAVIT OF JORDAN D. WAJS
(affirmed on May 25, 2023)

I, Jordan D. Wajs, of the City of Toronto, in the Province of Ontario, lawyer, AFFIRM THAT:

1. I am a lawyer with the law firm of Stikeman Elliott LLP, counsel for the Application Respondent, Veolia Water Technologies Inc. ("**Veolia**"), and as such have knowledge of the matters contained in this affidavit.
2. Attached hereto as "**Exhibit A**" is a copy of a construction lien (the "**Construction Lien**") which Veolia registered on title to the property legally described therein (the "**Pure Gold Property**") on November 29, 2022.
3. Attached hereto as "**Exhibit B**" is a copy of the Statement of Claim (the "**Statement of Claim**") in the proceeding of the Ontario Superior Court of Justice bearing Court File No. CV-23-00000005-0000 (the "**Ontario Lien Action**"), which Veolia commenced as against the Petitioner, Pure Gold Mining Inc. ("**Pure Gold**"), on January 13, 2023, to which the Construction Lien forms Schedule "A".
4. Attached hereto as "**Exhibit C**" is a copy of the Certificate of Action issued in the Ontario Lien Action by Registrar Lacroix of the Ontario Superior Court of Justice on

This is Exhibit "A" referred to in Affidavit #1 of Jordan D. Wajs
Affirmed before me at the City of Toronto, in the Province of
Ontario, this 25th day of May, 2023.



A Notary Public in and for the
Province of Ontario

ALEXANDER D. ROSE

Properties

PIN	42010 - 0374 LT
Description	SURFACE RIGHTS ONLY: MINING CLAIM K1445 HEYSON; MINING CLAIM K1446 HEYSON BEING LAND AND LAND UNDER THE WATER OF BOBS' LAKE; MINING CLAIM K1447 HEYSON BEING LAND AND LAND UNDER THE WATER OF BOBS' LAKE; MINING CLAIM K1448 HEYSON BEING LAND AND LAND UNDER THE WATER OF BOBS' LAKE; MINING CLAIM K1449 HEYSON BEING LAND AND LAND UNDER THE WATER OF A SMALL LAKE ; MINING CLAIM K1450 HEYSON BEING LAND AND LAND UNDER THE WATER OF A SMALL LAKE; MINING CLAIM K1451 HEYSON BEING LAND AND LAND UNDER THE WATER OF BOBS' LAKE; MINING CLAIM K1452 HEYSON BEING LAND AND LAND UNDER THE WATER OF BOBS' LAKE; RESERVING THE SURFACE RIGHTS ONLY ON AND OVER A STRIP OF LAND ONE CHAIN IN PERPENDICULAR WIDTH ALONG THE SHORES OF SAID LAKES; RED LAKE; MUNICIPALITY OF RED LAKE
Address	RED LAKE
PIN	42010 - 0371 LT
Description	MINING RIGHTS ONLY: MINING CLAIM K1445 HEYSON; MINING CLAIM K1446 HEYSON BEING LAND AND LAND UNDER THE WATERS OF BOB'S LAKE, WITHIN THE LIMITS OF THIS CLAIM; MINING CLAIM K1447 HEYSON BEING LAND AND LAND UNDER THE WATERS OF BOB'S LAKE, WITHIN THE LIMITS OF THIS CLAIM; MINING CLAIM K1448 HEYSON BEING LAND AND LAND UNDER THE WATER OF BOB'S LAKE, WITHIN THE LIMITS OF THIS CLAIM; MINING CLAIM K1449 HEYSON BEING LAND AND LAND UNDER THE WATER OF A SMALL LAKE, PARTIALLY WITHIN THE LIMITS OF THIS CLAIM; MINING CLAIM K1450 HEYSON BEING LAND AND LAND UNDER THE WATER OF A SMALL LAKE LYING WITHIN THE LIMITS OF THIS CLAIM; MINING CLAIM K1451 HEYSON BEING LAND AND LAND UNDER THE WATER OF BOB'S LAKE, LYING WITHIN THE LIMITS OF THIS CLAIM; MINING CLAIM K1452 HEYSON BEING LAND AND LAND UNDER THE WATERS OF BOB'S LAKE, WITHIN THE LIMITS OF THIS CLAIM; RED LAKE; S/T LT30315 AS TRANSFERRED BY LT31498
Address	RED LAKE
PIN	42010 - 0364 LT
Description	FIRSTLY: MINING CLAIMS KRL407 & KRL457 HEYSON; SECONDLY: MRO MINING CLAIM KRL456 HEYSON; THIRDLY: MRO MINING CLAIM KRL408 HEYSON; FOURTHLY: MRO MINING CLAIM KRL458 DOME/HEYSON; FIFTHLY: MRO MINING CLAIM KRL459 HEYSON; SIXTHLY: MRO MINING CLAIM KRL460 HEYSON; SEVENTHLY: MRO MINING CLAIM KRL461 HEYSON; MUNICIPALITY OF RED LAKE
Address	RED LAKE
PIN	42010 - 0146 LT
Description	PCL 1792 SEC DPF; MINING CLAIM KRL19247 HEYSON EXCEPTING THEREOUT AND THEREFROM THE SURFACE RIGHTS ONLY ON AND OVER THE TRAVELLED ROAD CROSSING SAID CLAIM; EXCEPT SRO IN LT73772; RED LAKE
Address	RED LAKE
PIN	42010 - 0145 LT
Description	PCL 1793 SEC DPF; MINING CLAIM KRL19248 HEYSON; RED LAKE
Address	RED LAKE
PIN	42010 - 0144 LT
Description	PCL 1794 SEC DPF; MINING CLAIM KRL19249 HEYSON; RED LAKE
Address	RED LAKE
PIN	42010 - 0143 LT
Description	PCL 1795 SEC DPF; MINING CLAIM KRL19250 HEYSON; RED LAKE
Address	RED LAKE
PIN	42010 - 0142 LT
Description	PCL 1290 SEC DPF; PT MINING CLAIM KRL12641 HEYSON EXCEPT SRO AS IN LT73822; RED LAKE
Address	RED LAKE
PIN	42010 - 0141 LT
Description	PCL 1288 SEC DPF; PT MINING CLAIM KRL12639 HEYSON EXCEPT SRO AS IN LT73822; RED LAKE
Address	RED LAKE
PIN	42010 - 0140 LT
Description	PCL 1796 SEC DPF; MINING CLAIM KRL19251 HEYSON; RED LAKE
Address	RED LAKE
PIN	42010 - 0139 LT
Description	PCL 1797 SEC DPF; MINING CLAIM KRL19252 HEYSON; RED LAKE
Address	RED LAKE
PIN	42010 - 0138 LT

Properties

<i>Description</i>	PCL 1798 SEC DPF; MINING CLAIM KRL19253 HEYSON; RED LAKE
<i>Address</i>	RED LAKE
<i>PIN</i>	42010 - 0137 LT
<i>Description</i>	PCL 1799 SEC DPF; MINING CLAIM KRL19254 HEYSON; RED LAKE
<i>Address</i>	RED LAKE
<i>PIN</i>	42010 - 0136 LT
<i>Description</i>	PCL 1800 SEC DPF; MINING CLAIM KRL19306 HEYSON; RED LAKE
<i>Address</i>	RED LAKE
<i>PIN</i>	42010 - 0135 LT
<i>Description</i>	PCL 1801 SEC DPF; MINING CLAIM KRL19307 HEYSON; RED LAKE
<i>Address</i>	RED LAKE
<i>PIN</i>	42010 - 0134 LT
<i>Description</i>	PCL 1802 SEC DPF; MINING CLAIM KRL19308 HEYSON; RED LAKE
<i>Address</i>	RED LAKE
<i>PIN</i>	42010 - 0133 LT
<i>Description</i>	PCL 1821 SEC DPF; MINING CLAIM KRL19309 HEYSON BEING LAND AND LAND COVERED WITH THE WATER OF PART OF AN UNNAMED LAKE WITHIN THE LIMITS OF THIS MINING CLAIM; RED LAKE
<i>Address</i>	RED LAKE
<i>PIN</i>	42010 - 0132 LT
<i>Description</i>	PCL 1822 SEC DPF; MINING CLAIM KRL19310 HEYSON BEING LAND AND LAND COVERED WITH THE WATER OF PART OF AN UNNAMED LAKE WITHIN THE LIMITS OF THIS MINING CLAIM; RED LAKE
<i>Address</i>	RED LAKE
<i>PIN</i>	42010 - 0131 LT
<i>Description</i>	PCL 1823 SEC DPF; MINING CLAIM KRL19311 HEYSON BEING LAND AND LAND COVERED WITH THE WATER OF PART OF AN UNNAMED LAKE WITHIN THE LIMITS OF THIS MINING CLAIM; RED LAKE
<i>Address</i>	RED LAKE
<i>PIN</i>	42010 - 0130 LT
<i>Description</i>	PCL 1824 SEC DPF; MINING CLAIM KRL19312 HEYSON; RED LAKE
<i>Address</i>	RED LAKE
<i>PIN</i>	42010 - 0129 LT
<i>Description</i>	PCL 1825 SEC DPF; MINING CLAIM KRL19313 HEYSON; RED LAKE
<i>Address</i>	RED LAKE
<i>PIN</i>	42010 - 0128 LT
<i>Description</i>	PCL 1803 SEC DPF; MINING CLAIM KRL19430 HEYSON BEING LAND AND LAND COVERED WITH THE WATER OF PART OF AN UNNAMED LAKE WITHIN THE LIMITS OF THIS MINING CLAIM; RED LAKE
<i>Address</i>	RED LAKE
<i>PIN</i>	42010 - 0127 LT
<i>Description</i>	PCL 1827 SEC DPF; MINING CLAIM KRL19429 HEYSON BEING LAND AND LAND COVERED WITH THE WATER OF PART OF AN UNNAMED LAKE WITHIN THE LIMITS OF THIS MINING CLAIM; RED LAKE
<i>Address</i>	RED LAKE
<i>PIN</i>	42010 - 0126 LT
<i>Description</i>	PCL 1826 SEC DPF; MINING CLAIM KRL19428 HEYSON; RED LAKE
<i>Address</i>	RED LAKE
<i>PIN</i>	42010 - 0125 LT
<i>Description</i>	PCL 1617 SEC DPF; MINING CLAIM KRL12764 HEYSON; RED LAKE
<i>Address</i>	RED LAKE
<i>PIN</i>	42010 - 0124 LT
<i>Description</i>	PCL 1618 SEC DPF; MINING CLAIM KRL12765 HEYSON; RED LAKE
<i>Address</i>	RED LAKE
<i>PIN</i>	42010 - 0123 LT
<i>Description</i>	PCL 1632 SEC DPF; MINING CLAIM KRL19226 HEYSON; RED LAKE
<i>Address</i>	RED LAKE
<i>PIN</i>	42010 - 0122 LT

Properties

<i>Description</i>	PCL 1631 SEC DPF; MINING CLAIM KRL19225 HEYSON; RED LAKE
<i>Address</i>	RED LAKE
<i>PIN</i>	42010 - 0121 LT
<i>Description</i>	PCL 1619 SEC DPF; MINING CLAIM KRL12766 HEYSON; RED LAKE
<i>Address</i>	RED LAKE
<i>PIN</i>	42010 - 0120 LT
<i>Description</i>	PCL 1634 SEC DPF; PT MINING CLAIM KRL16673 HEYSON EXCEPT SRO PT 14, 15 & 16 23R4628 & SRO AS IN LT73822; RED LAKE
<i>Address</i>	RED LAKE
<i>PIN</i>	42010 - 0119 LT
<i>Description</i>	PCL 1625 SEC DPF; MINING CLAIM KRL5447 HEYSON (RECORDED AS K.R.L. 12760); RED LAKE
<i>Address</i>	RED LAKE
<i>PIN</i>	42010 - 0118 LT
<i>Description</i>	PCL 1629 SEC DPF; MINING CLAIM KRL19223 HEYSON EXCEPT SRO AS IN LT73822; RED LAKE
<i>Address</i>	RED LAKE
<i>PIN</i>	42010 - 0117 LT
<i>Description</i>	PCL 1630 SEC DPF; MINING CLAIM KRL19224 HEYSON; RED LAKE
<i>Address</i>	RED LAKE
<i>PIN</i>	42010 - 0116 LT
<i>Description</i>	PCL 1531 SEC DPF; PT MINING CLAIM KRL12684 HEYSON EXCEPT SRO PT 19 & 20 23R4628 & SRO AS IN LT73822; RED LAKE
<i>Address</i>	RED LAKE
<i>PIN</i>	42010 - 0115 LT
<i>Description</i>	PCL 1526 SEC DPF; MINING CLAIM KRL12679 HEYSON BEING LAND AND LAND COVERED WITH THE WATER OF FAULKENHAM LAKE WITHIN THE LIMITS OF THIS MINING CLAIM, RESERVING THE SRO ON AND OVER A STRIP OF LAND ONE CHAIN IN PERPENDICULAR WIDTH ALONG THE SHORES OF FAULKENHAM LAKE, EXCEPT SRO PT 21 23R4628 & SRO AS IN LT73822; RED LAKE
<i>Address</i>	RED LAKE
<i>PIN</i>	42010 - 0114 LT
<i>Description</i>	PCL 1529 SEC DPF; MINING CLAIM KRL12682 HEYSON BEING LAND AND LAND COVERED WITH THE WATER OF FAULKENHAM LAKE WITHIN THE LIMITS OF THIS MINING CLAIM, RESERVING THE SRO ON AND OVER A STRIP OF LAND ONE CHAIN IN PERPENDICULAR WIDTH ALONG THE SHORES OF FAULKENHAM LAKE; RED LAKE
<i>Address</i>	RED LAKE
<i>PIN</i>	42010 - 0113 LT
<i>Description</i>	PCL 1527 SEC DPF; MINING CLAIM KRL12680 HEYSON BEING LAND AND LAND COVERED WITH THE WATER OF FAULKENHAM LAKE WITHIN THE LIMITS OF THIS MINING CLAIM, RESERVING THE SRO ON AND OVER A STRIP OF LAND ONE CHAIN IN PERPENDICULAR WIDTH ALONG THE SHORES OF FAULKENHAM LAKE; RED LAKE
<i>Address</i>	RED LAKE
<i>PIN</i>	42010 - 0112 LT
<i>Description</i>	PCL 1525 SEC DPF; MINING CLAIM KRL12678 HEYSON EXCEPT SRO AS IN LT73822; RED LAKE
<i>Address</i>	RED LAKE
<i>PIN</i>	42010 - 0111 LT
<i>Description</i>	PCL 1520 SEC DPF; MINING CLAIM KRL1189 HEYSON (RECORDED AS K.R.L. 12677) EXCEPT SRO AS IN LT73822; RED LAKE
<i>Address</i>	RED LAKE
<i>PIN</i>	42010 - 0110 LT
<i>Description</i>	PCL 1528 SEC DPF; MINING CLAIM KRL12681 HEYSON BEING LAND AND LAND COVERED WITH THE WATER OF FAULKENHAM LAKE WITHIN THE LIMITS OF THIS MINING CLAIM, RESERVING THE SRO ON AND OVER A STRIP OF LAND ONE CHAIN IN PERPENDICULAR WIDTH ALONG THE SHORE OF FAULKENHAM LAKE; RED LAKE
<i>Address</i>	RED LAKE
<i>PIN</i>	42010 - 0109 LT
<i>Description</i>	PCL 1302 SEC DPF; MINING CLAIM KRL12838 HEYSON BEING LAND AND LAND COVERED WITH THE WATER OF FAULKENHAM LAKE WITHIN THE LIMITS OF THIS

Properties

MINING CLAIM, RESERVING THE SRO ON AND OVER A STRIP OF LAND ONE CHAIN IN PERPENDICULAR WIDTH ALONG THE SHORE OF FAULKENHAM LAKE; RED LAKE

Address RED LAKE

PIN 42010 - 0108 LT

Description PCL 1289 SEC DPF; MINING CLAIM KRL12640 HEYSON BEING LAND AND LAND COVERED WITH THE WATER OF PART OF FAULKENHAM LAKE WITHIN THE LIMITS OF THIS MINING CLAIM, RESERVING THE SRO ON AND OVER A STRIP OF LAND ONE CHAIN IN PERPENDICULAR WIDTH ALONG THE SHORE OF FAULKENHAM LAKE; RED LAKE

Address RED LAKE

PIN 42010 - 0107 LT

Description PCL 1530 SEC DPF; MINING CLAIM KRL12683 HEYSON EXCEPT SRO PT 22 23R4628 & SRO AS IN LT73822; RED LAKE

Address RED LAKE

PIN 42010 - 0105 LT

Description PCL 1521 SEC DPF; MINING CLAIM KRL1190 HEYSON (RECORDED AS KRL 12676), EXCEPT SRO AS IN LT73822; RED LAKE

Address RED LAKE

PIN 42010 - 0104 LT

Description PCL 1008 SEC DPF; MINING CLAIM KRL12668 HEYSON; RED LAKE

Address RED LAKE

PIN 42010 - 0103 LT

Description PCL 1023 SEC DPF; MINING CLAIM KRL12666 HEYSON BEING LAND AND LAND COVERED WITH THE WATER OF PART OF A SMALL LAKE WITHIN THE LIMITS OF THIS MINING CLAIM; RED LAKE

Address RED LAKE

PIN 42010 - 0102 LT

Description PCL 1009 SEC DPF; MINING CLAIM KRL12669 HEYSON BEING LAND AND LAND COVERED WITH THE WATER OF PART OF A LAKE WITHIN THE LIMITS OF THIS MINING CLAIM; RED LAKE

Address RED LAKE

PIN 42010 - 0101 LT

Description PCL 1637 SEC DPF; MINING CLAIM K1464 HEYSON (RECORDED AS K.R.L. 12751); MINING CLAIM K1465 HEYSON (RECORDED AS K.R.L. 12750), BEING LAND AND LAND COVERED WITH THE WATER OF A SMALL UNNAMED LAKE WITHIN THE LIMITS OF THIS CLAIM, EXCEPTING THEREOUT AND THEREFROM THE SRO ON AND OVER A STRIP OF LAND ONE CHAIN IN PERPENDICULAR WIDTH ALONG THE SHORE OF THE SAID LAKE; MINING CLAIM KRL12752 HEYSON; PT MINING CLAIM KRL12753 HEYSON EXCEPT SRO AS IN LT73822, SRO PT 17 & 18 23R4628, EXCEPTING THEREOUT AND THEREFROM THE SURFACE RIGHTS ONLY ON AND OVER THE HYDRO-ELECTRIC TRANSMISSION LINE CROSSING SAID CLAIM.; PT MINING CLAIM KRL12754 HEYSON EXCEPTING THEREOUT AND THEREFROM THE SURFACE RIGHTS ONLY ON AND OVER THE HYDRO-ELECTRIC TRANSMISSION LINE CROSSING SAID CLAIM.; MINING CLAIM KRL12755 HEYSON; MINING CLAIM KRL12756 HEYSON EXCEPTING THEREOUT AND THEREFROM THE SRO ON AND OVER THE HYDRO-ELECTRIC TRANSMISSION LINE PASSING THROUGH SAID CLAIM; RED LAKE

Address RED LAKE

PIN 42010 - 0100 LT

Description PCL 1633 SEC DPF; MINING CLAIM KRL16672 HEYSON EXCEPT SRO AS IN LT73822; RED LAKE

Address RED LAKE

PIN 42010 - 0096 LT

Description PCL 1615 SEC DPF; MINING CLAIM K1456 HEYSON (RECORDED AS K.R.L.12759) EXCEPT SRO AS IN LT73822; RED LAKE

Address RED LAKE

PIN 42010 - 0095 LT

Description PCL 1616 SEC DPF; MINING CLAIM K1457 HEYSON (RECORDED AS K.R.L.12758) ; RED LAKE

Address RED LAKE

PIN 42010 - 0094 LT

Description PCL 1519 SEC DPF; MINING CLAIM KRL13068 HEYSON BEING LAND AND LAND COVERED WITH THE WATER OF SNIB LAKE WITHIN THE LIMITS OF THIS MINING CLAIM, RESERVING THE SRO ON AND OVER A STRIP OF LAND ONE CHAIN IN PERPENDICULAR WIDTH ALONG THE SHORE OF SNIB LAKE; MINING CLAIM

Properties

KRL13069 HEYSON; MINING CLAIM KRL13241 HEYSON; MINING CLAIM KRL13242 HEYSON; MINING CLAIM KRL13243 HEYSON; MINING CLAIM KRL13244 HEYSON; MINING CLAIM KRL13255 HEYSON BEING LAND AND LAND COVERED WITH THE WATER OF SNIB LAKE WITHIN THE LIMITS OF THIS MINING CLAIM, RESERVING THE SRO ON AND OVER A STRIP OF LAND ONE CHAIN IN PERPENDICULAR WIDTH ALONG THE SHORE OF SNIB LAKE; MINING CLAIM KRL13554 HEYSON; MINING CLAIM KRL13659 HEYSON; MINING CLAIM KRL13660 HEYSON; RED LAKE

Address RED LAKE

PIN 42010 - 0084 LT

Description PCL 1517 SEC DPF; PT MINING CLAIM KRL13062 HEYSON NOT COVERED BY THE WATERS OF COIN LAKE, RESERVING THE SRO ON AND OVER A STRIP OF LAND ONE CHAIN IN PERPENDICULAR WIDTH ALONG THE SHORE OF COIN LAKE; RED LAKE

Address RED LAKE

PIN 42010 - 0083 LT

Description PCL 1516 SEC DPF; MINING CLAIM KRL13061 HEYSON; RED LAKE

Address RED LAKE

PIN 42010 - 0059 LT

Description PCL 1515 SEC DPF; PT MINING CLAIM KRL13060 HEYSON NOT COVERED BY THE WATER OF COIN LAKE; RESERVING THE SURFACE RIGHTS ONLY ON AND OVER A STRIP OF LAND ONE CHAIN IN PERPENDICULAR WIDTH ALONG THE SHORE OF COIN LAKE; RED LAKE

Address RED LAKE

PIN 42010 - 0058 LT

Description PCL 3518 SEC DPF; MINING CLAIM KRL13082 BAIRD/HEYSON; MINING CLAIM KRL13083 BAIRD/HEYSON; MINING CLAIM KRL13084 BAIRD/HEYSON; MINING CLAIM KRL13254 HEYSON; MINING CLAIM KRL13475 HEYSON RESERVING THE SURFACE RIGHTS ONLY ON AND OVER A STRIP OF LAND ONE CHAIN IN PERPENDICULAR WIDTH ALONG THE SHORES OF COIN LAKE; MINING CLAIM KRL13476 BAIRD/HEYSON; MINING CLAIM KRL13477 BAIRD/HEYSON; RED LAKE

Address RED LAKE

PIN 42010 - 0006 LT

Description PCL 435 SEC DPL MRO; MINING CLAIM KRL47990 HEYSON; MINING CLAIM KRL47991 HEYSON; MINING CLAIM KRL47992 HEYSON; MINING CLAIM KRL47993 HEYSON; MINING CLAIM KRL47994 HEYSON; MINING CLAIM KRL47995 HEYSON; MINING CLAIM KRL47996 HEYSON; MUNICIPALITY OF RED LAKE

Address RED LAKE

PIN 42005 - 0354 LT

Description SURFACE RIGHTS ONLY: BLOCK A, PLAN M667, SAVE & EXCEPT PART 1 PLAN 23R14832; S/T LT123738 AMENDED BY LT155422; S/T LT123737; MUNICIPALITY OF RED LAKE

Address RED LAKE

PIN 42005 - 0352 LT

Description FIRSTLY: MINING CLAIM KRL12523 BAIRD; SECONDLY: MINING CLAIM KRL12522 BAIRD EXCEPTING THEREOUT AND THEREFROM THAT PORTION OF THE ABOVE PCL TRANSFERRED TO HER MAJESTY THE QUEEN IN RIGHT OF CANADA UNDER TRANSFER LT58006; THIRDLY: MINING CLAIM KRL12521 BAIRD EXCEPTING THEREOUT AND THEREFROM THAT PORTION OF THE SURFACE RIGHTS (AS TO SEVENTHLY). VESTED IN HER MAJESTY THE QUEEN IN RIGHT OF ONTARIO UNDER LT73821 & EXCEPTING SRO PT 1 23R12344; FOURTHLY: MINING CLAIM KRL11509 BAIRD AMENDED BY LT138124, EXCEPTING THEREOUT AND THEREFROM THAT PORTION OF THE SURFACE RIGHTS OF THE ABOVE PCL VESTED IN HER MAJESTY THE QUEEN IN RIGHT OF THE PROVINCE OF ONTARIO UNDER LT73821; FIFTHLY: MINING CLAIM KRL11506 BAIRD EXCEPTING THEREOUT AND THEREFROM THAT PORTION OF THE SURFACE RIGHTS OF THE ABOVE PCL VESTED IN HER MAJESTY THE QUEEN IN RIGHT OF THE PROVINCE OF ONTARIO UNDER LT73821; SIXTHLY: MINING CLAIM KRL12527 BAIRD EXCEPTING THEREOUT AND THEREFROM THAT PORTION OF THE ABOVE PCL TRANSFERRED TO HER MAJESTY THE QUEEN IN RIGHT OF CANADA UNDER TRANSFER LT58006 & EXCEPT PT 1, 23R10828 SRO; SEVENTHLY: MINING CLAIM KRL12528 BAIRD EXCEPT SRO AS IN 23R5427 PT 5, 14 TO 20 THE SRO ON AND OVER A STRIP OF LAND ONE CHAIN IN PERPENDICULAR WIDTH ALONG THE SHORE OF ROSS LAKE; S/T EASEMENT OVER PT 9, 11 AND 23, 23R5427 AS IN LT123741 AMENDED BY LT155422; S/T LT123745; SUBJECT TO AN EASEMENT IN GROSS OVER PART MINING CLAIM KRL12527, PART 1, PLAN 23R14608 BAIRD AS IN KN83850; SUBJECT TO AN EASEMENT IN GROSS OVER 1STLY: PT MINING CLAIM KRL12527 PT 1 23R14609; 2NDLY: PT MINING CLAIM KRL12528 PT 2 23R14609; 3RDLY: PT MINING CLAIM KRL12523 PTS 3, 4 & 5 23R14609; 4THLY: PT MINING CLAIM KRL12521 & KRL12523 PT 6 23R14609; 5THLY: PT MINING CLAIM KRL12521, PT 7 23R14609 AS IN KN83878; MUNICIPALITY OF RED LAKE

Properties

<i>Address</i>	RED LAKE
<i>PIN</i>	42005 - 0329 LT
<i>Description</i>	PCL 7119 SEC DPF MRO; MINING CLAIM KRL12642 BAIRD; MINING CLAIM KRL12643 BAIRD; MINING CLAIM KRL12644 BAIRD; MINING CLAIM KRL12645 BAIRD; MINING CLAIM KRL12646 BAIRD; MINING CLAIM KRL12647 BAIRD; MINING CLAIM KRL12648 BAIRD; MINING CLAIM KRL12704 BAIRD; MINING CLAIM KRL12705 BAIRD; MINING CLAIM KRL12706 BAIRD; MINING CLAIM KRL12858 BAIRD; MINING CLAIM KRL12859 BAIRD; MINING CLAIM KRL12860 BAIRD; MINING CLAIM KRL12861 BAIRD; MINING CLAIM KRL12862 BAIRD; MINING CLAIM KRL12863 BAIRD; MINING CLAIM KRL12864 BAIRD; MINING CLAIM KRL12865 BAIRD; MINING CLAIM KRL12866 BAIRD; MINING CLAIM KRL12875 BAIRD; MINING CLAIM KRL12876 BAIRD; MINING CLAIM KRL12877 BAIRD; MINING CLAIM KRL12878 BAIRD; MINING CLAIM KRL12879 BAIRD; MINING CLAIM KRL12880 BAIRD; MINING CLAIM KRL12881 BAIRD; MINING CLAIM KRL12882 BAIRD; MINING CLAIM KRL12883 BAIRD; MINING CLAIM KRL12953 BAIRD; MINING CLAIM KRL12954 BAIRD; MINING CLAIM KRL12955 BAIRD; MINING CLAIM KRL12963 BAIRD; MINING CLAIM KRL12964 BAIRD; MINING CLAIM KRL12965 BAIRD; RED LAKE
<i>Address</i>	RED LAKE
<i>PIN</i>	42005 - 0328 LT
<i>Description</i>	PCL 1664 SEC DPF; MINING CLAIM KRL12866 BAIRD EXCEPT MRO AS IN LT232857; RED LAKE
<i>Address</i>	RED LAKE
<i>PIN</i>	42005 - 0327 LT
<i>Description</i>	PCL 1673 SEC DPF; MINING CLAIM KRL12862 BAIRD EXCEPT MRO AS IN LT232857; RED LAKE
<i>Address</i>	RED LAKE
<i>PIN</i>	42005 - 0326 LT
<i>Description</i>	PCL 1663 SEC DPF; MINING CLAIM KRL12863 BAIRD EXCEPT MRO AS IN LT232857; RED LAKE
<i>Address</i>	RED LAKE
<i>PIN</i>	42005 - 0325 LT
<i>Description</i>	PCL 1672 SEC DPF; MINING CLAIM KRL12883 BAIRD EXCEPT MRO AS IN LT232857; RED LAKE
<i>Address</i>	RED LAKE
<i>PIN</i>	42005 - 0324 LT
<i>Description</i>	PCL 1671 SEC DPF; MINING CLAIM KRL12882 BAIRD EXCEPT MRO AS IN LT232857; RED LAKE
<i>Address</i>	RED LAKE
<i>PIN</i>	42005 - 0323 LT
<i>Description</i>	PCL 1667 SEC DPF; MINING CLAIM KRL12881 BAIRD EXCEPT MRO AS IN LT232857; RED LAKE
<i>Address</i>	RED LAKE
<i>PIN</i>	42005 - 0322 LT
<i>Description</i>	PCL 1436 SEC DPF; MINING CLAIM KRL12645 BAIRD EXCEPT MRO AS IN LT232857, S/T, IF ENFORCEABLE, EXECUTION NO. 98-00156; RED LAKE
<i>Address</i>	RED LAKE
<i>PIN</i>	42005 - 0321 LT
<i>Description</i>	PCL 1428 SEC DPF; MINING CLAIM KRL12955 BAIRD EXCEPT MRO AS IN LT232857; RED LAKE
<i>Address</i>	RED LAKE
<i>PIN</i>	42005 - 0320 LT
<i>Description</i>	PCL 1675 SEC DPF; MINING CLAIM KRL12865 BAIRD EXCEPT MRO AS IN LT232857; RED LAKE
<i>Address</i>	RED LAKE
<i>PIN</i>	42005 - 0319 LT
<i>Description</i>	PCL 1661 SEC DPF; MINING CLAIM KRL12860 BAIRD EXCEPTING THEREOUT & THEREFROM THE SRO ON & OVER A STRIP OF LAND ONE CHAIN IN PERPENDICULAR WIDTH ALONG THE SHORE OF FAULKENHAM LAKE, EXCEPT MRO AS IN LT232857; RED LAKE
<i>Address</i>	RED LAKE
<i>PIN</i>	42005 - 0318 LT
<i>Description</i>	PCL 1662 SEC DPF; MINING CLAIM KRL12861 BAIRD EXCEPT MRO AS IN LT232857; RED LAKE
<i>Address</i>	RED LAKE

Properties

<i>PIN</i>	42005 - 0317 LT
<i>Description</i>	PCL 1670 SEC DPF; MINING CLAIM KRL12879 BAIRD EXCEPT MRO AS IN LT232857; RED LAKE
<i>Address</i>	RED LAKE
<i>PIN</i>	42005 - 0316 LT
<i>Description</i>	PCL 1669 SEC DPF; MINING CLAIM KRL12878 BAIRD EXCEPT MRO AS IN LT232857; RED LAKE
<i>Address</i>	RED LAKE
<i>PIN</i>	42005 - 0315 LT
<i>Description</i>	PCL 1676 SEC DPF; MINING CLAIM KRL12877 BAIRD EXCEPT MRO AS IN LT232857; RED LAKE
<i>Address</i>	RED LAKE
<i>PIN</i>	42005 - 0314 LT
<i>Description</i>	PCL 1666 SEC DPF; MINING CLAIM KRL12880 BAIRD EXCEPT MRO AS IN LT232857; RED LAKE
<i>Address</i>	RED LAKE
<i>PIN</i>	42005 - 0313 LT
<i>Description</i>	PCL 1424 SEC DPF; MINING CLAIM KRL12646 BAIRD EXCEPT MRO AS IN LT232857; RED LAKE
<i>Address</i>	RED LAKE
<i>PIN</i>	42005 - 0312 LT
<i>Description</i>	PCL 1434 SEC DPF; MINING CLAIM KRL12643 BAIRD RESERVING THE SRO ON & OVER A STRIP OF LAND ONE CHAIN IN PERPENDICULAR WIDTH ALONG THE SHORE OF FLAT LAKE, EXCEPT MRO AS IN LT232857; RED LAKE
<i>Address</i>	RED LAKE
<i>PIN</i>	42005 - 0311 LT
<i>Description</i>	PCL 1435 SEC DPF; MINING CLAIM KRL12644 BAIRD RESERVING THE SRO ON & OVER A STRIP OF LAND ONE CHAIN IN PERPENDICULAR WIDTH ALONG THE SHORE OF FLAT LAKE, EXCEPT MRO AS IN LT232857; RED LAKE
<i>Address</i>	RED LAKE
<i>PIN</i>	42005 - 0310 LT
<i>Description</i>	PCL 1433 SEC DPF; MINING CLAIM KRL12642 BAIRD EXCEPT MRO AS IN LT232857; RED LAKE
<i>Address</i>	RED LAKE
<i>PIN</i>	42005 - 0309 LT
<i>Description</i>	PCL 1674 SEC DPF; MINING CLAIM KRL12864 BAIRD EXCEPTING THEREOUT & THEREFROM THE SRO ON & OVER A STRIP OF LAND ONE CHAIN IN PERPENDICULAR WIDTH ALONG THE SHORE OF FAULKENHAM LAKE, EXCEPT MRO AS IN LT232857; RED LAKE
<i>Address</i>	RED LAKE
<i>PIN</i>	42005 - 0308 LT
<i>Description</i>	PCL 1660 SEC DPF; MINING CLAIM KRL12859 BAIRD EXCEPTING THEREOUT AND THEREFROM THE SRO ON & OVER A STRIP OF LAND ONE CHAIN IN PERPENDICULAR WIDTH ALONG THE SHORE OF FAULKENHAM LAKE, EXCEPT MRO AS IN LT232857; RED LAKE
<i>Address</i>	RED LAKE
<i>PIN</i>	42005 - 0307 LT
<i>Description</i>	PCL 1659 SEC DPF; MINING CLAIM KRL12858 BAIRD EXCEPT MRO AS IN LT232857; RED LAKE
<i>Address</i>	RED LAKE
<i>PIN</i>	42005 - 0306 LT
<i>Description</i>	PCL 1668 SEC DPF; MINING CLAIM KRL12875 BAIRD EXCEPT MRO AS IN LT232857; RED LAKE
<i>Address</i>	RED LAKE
<i>PIN</i>	42005 - 0305 LT
<i>Description</i>	PCL 1665 SEC DPF; MINING CLAIM KRL12876 BAIRD EXCEPT MRO AS IN LT232857; RED LAKE
<i>Address</i>	RED LAKE
<i>PiN</i>	42005 - 0304 LT
<i>Description</i>	PCL 1431 SEC DPF; MINING CLAIM KRL12965 BAIRD EXCEPT MRO AS IN LT232857; RED LAKE

Properties

Address	RED LAKE
PIN	42005 - 0303 LT
Description	PCL 1432 SEC DPF; MINING CLAIM KRL12648 BAIRD EXCEPT MRO AS IN LT232857; RED LAKE
Address	RED LAKE
PIN	42005 - 0302 LT
Description	PCL 1425 SEC DPF; MINING CLAIM KRL12647 BAIRD RESERVING THE SRO ON AND OVER A STRIP OF LAND ONE CHAIN IN PERPENDICULAR WIDTH ALONG THE SHORE OF FLAT LAKE, EXCEPT SRO AS IN PT 3, 4 & 7 23R8021, AND EXCEPT MRO AS IN LT232857; RED LAKE
Address	RED LAKE
PIN	42005 - 0301 LT
Description	PCL 1427 SEC DPF; MINING CLAIM KRL12954 BAIRD RESERVING THE SRO ON AND OVER A STRIP OF LAND ONE CHAIN IN PERPENDICULAR WIDTH ALONG THE SHORE OF FLAT LAKE, EXCEPT SRO PT 2 23R8021 AND EXCEPT MRO AS IN LT232857; RED LAKE
Address	RED LAKE
PIN	42005 - 0300 LT
Description	PCL 1426 SEC DPF; MINING CLAIM KRL12953 BAIRD EXCEPT PT 1 23R8021 & MRO AS IN LT232857; RED LAKE
Address	RED LAKE
PIN	42005 - 0298 LT
Description	PCL 1417 SEC DPF; MINING CLAIM KRL12730 BAIRD EXCEPT SRO AS IN LT73821 & LT147860; RED LAKE
Address	RED LAKE
PIN	42005 - 0297 LT
Description	PCL 1423 SEC DPF; MINING CLAIM KRL12704 BAIRD RESERVING THE SRO ON & OVER A STRIP OF LAND ONE CHAIN IN PERPENDICULAR WIDTH ALONG THE SHORE OF FLAT LAKE, EXCEPT SRO PT 5 23R8021 & MRO AS IN LT232857; RED LAKE
Address	RED LAKE
PIN	42005 - 0296 LT
Description	PCL 1275 SEC DPF; MINING CLAIM KRL12837 BAIRD RESERVING THE SRO ON & OVER A STRIP OF LAND ONE CHAIN IN PERPENDICULAR WIDTH ALONG THE SHORE OF FAULKENHAM LAKE; RED LAKE
Address	RED LAKE
PIN	42005 - 0295 LT
Description	PCL 1283 SEC DPF; MINING CLAIM KRL12602 BAIRD; RED LAKE
Address	RED LAKE
PIN	42005 - 0294 LT
Description	PCL 1284 SEC DPF; MINING CLAIM KRL12603 BAIRD; RED LAKE
Address	RED LAKE
PIN	42005 - 0293 LT
Description	PCL 1286 SEC DPF; MINING CLAIM KRL12605 BAIRD EXCEPT SRO AS IN LT73821; RED LAKE
Address	RED LAKE
PIN	42005 - 0292 LT
Description	PCL 1285 SEC DPF; MINING CLAIM KRL12604 BAIRD EXCEPT SROAS IN LT73821, & PT 3 23R8022; RED LAKE
Address	RED LAKE
PIN	42005 - 0291 LT
Description	PCL 1415 SEC DPF; MINING CLAIM KRL12705 BAIRD RESERVING THE SRO ON & OVER A STRIP OF LAND ONE CHAIN IN PERPENDICULAR WIDTH ALONG THE SHORE OF FLAT LAKE, EXCEPT SRO PT 6, 23R8021, MRO AS IN LT232857; RED LAKE
Address	RED LAKE
PIN	42005 - 0290 LT
Description	PCL 1416 SEC DPF; MINING CLAIM KRL12706 BAIRD RESERVING THE SRO ON & OVER A STRIP OF LAND ONE CHAIN IN PERPENDICULAR WIDTH ALONG THE SHORE OF FLAT LAKE, EXCEPT MRO AS IN LT232857; RED LAKE
Address	RED LAKE

Properties

PIN 42005 - 0289 LT
Description PCL 1276 SEC DPF; MINING CLAIM KRL12836 BAIRD RESERVING THE SRO ON & OVER A STRIP OF LAND ONE CHAIN IN PERPENDICULAR WIDTH ALONG THE SHORES OF FAULKENHAM LAKE; RED LAKE
Address RED LAKE

PIN 42005 - 0288 LT
Description PCL 1292 SEC DPF; MINING CLAIM KRL11503 BAIRD RESERVING THE SRO ON & OVER A STRIP OF LAND ONE CHAIN IN PERPENDICULAR WIDTH ALONG THE SHORE OF FAULKENHAM LAKE; RED LAKE
Address RED LAKE

PIN 42005 - 0287 LT
Description PCL 1293 SEC DPF; MINING CLAIM KRL11504 BAIRD; RED LAKE
Address RED LAKE

PIN 42005 - 0286 LT
Description PCL 1296 SEC DPF; MINING CLAIM KRL11507 BAIRD; RED LAKE
Address RED LAKE

PIN 42005 - 0285 LT
Description PCL 1297 SEC DPF; MINING CLAIM KRL11508 BAIRD EXCEPT SRO AS IN LT73821, PT 10, 11 & 12 23R4608 & PT 1 23R8022; RED LAKE
Address RED LAKE

PIN 42005 - 0284 LT
Description PCL 1282 SEC DPF; MINING CLAIM KRL12601 BAIRD RESERVING THE SRO ON & OVER A STRIP OF LAND ONE CHAIN IN PERPENDICULAR WIDTH ALONG THE SHORE OF FLAT LAKE, EXCEPT SRO AS IN LT73821 & PT 2 23R8022; RED LAKE
Address RED LAKE

PIN 42005 - 0283 LT
Description PCL 1429 SEC DPF; MINING CLAIM KRL12963 BAIRD RESERVING THE SRO ON & OVER A STRIP OF LAND ONE CHAIN IN PERPENDICULAR WIDTH ALONG THE SHORE OF FLAT LAKE, EXCEPT MRO AS IN LT232857; RED LAKE
Address RED LAKE

PIN 42005 - 0282 LT
Description PCL 1430 SEC DPF; MINING CLAIM KRL12964 BAIRD EXCEPT MRO AS IN LT232857; RED LAKE
Address RED LAKE

PIN 42005 - 0281 LT
Description PCL 1501 SEC DPF; MINING CLAIM KRL12824 BAIRD RESERVING THE SRO ON & OVER A STRIP OF LAND ONE CHAIN IN PERPENDICULAR WIDTH ALONG THE SHORES OF FLAT LAKE; RED LAKE
Address RED LAKE

PIN 42005 - 0280 LT
Description PCL 1498 SEC DPF; MINING CLAIM KRL12821 BAIRD; RED LAKE
Address RED LAKE

PIN 42005 - 0279 LT
Description PCL 1500 SEC DPF; MINING CLAIM KRL12823 BAIRD RESERVING THE SRO ON & OVER A STRIP OF LAND ONE CHAIN IN PERPENDICULAR WIDTH ALONG THE SHORES OF RUSSET LAKE; RED LAKE
Address RED LAKE

PIN 42005 - 0278 LT
Description PCL 1497 SEC DPF; MINING CLAIM KRL12820 BAIRD RESERVING THE SRO ON & OVER A STRIP OF LAND ONE CHAIN IN PERPENDICULAR WIDTH ALONG THE SHORES OF RUSSET LAKE; RED LAKE
Address RED LAKE

PIN 42005 - 0277 LT
Description PCL 1499 SEC DPF; MINING CLAIM KRL12822 BAIRD RESERVING THE SRO ONLY ON AND OVER A STRIP OF LAND ONE CHAIN IN PERPENDICULAR WIDTH ALONG THE SHORES OF RUSSET LAKE; RED LAKE
Address RED LAKE

PIN 42005 - 0276 LT
Description PCL 1910 SEC DPF; MINING CLAIM KRL19182 BAIRD RESERVING THEREOUT AND THEREFROM THE SRO ON AND OVER A STRIP OF LAND ONE CHAIN IN PERPENDICULAR WIDTH ALONG THE SHORE OF RUSSET LAKE; RED LAKE

Properties	
Address	RED LAKE
PIN	42005 - 0275 LT
Description	PCL 1291 SEC DPF; MINING CLAIM KRL11502 BAIRD; RED LAKE
Address	RED LAKE
PIN	42005 - 0274 LT
Description	PCL 1294 SEC DPF; MINING CLAIM KRL11505 BAIRD EXCEPT SRO AS IN LT73821 & SRO PT 1 23R4608; RED LAKE
Address	RED LAKE
PIN	42005 - 0273 LT
Description	PCL 1279 SEC DPF; MINING CLAIM KRL12525 BAIRD RESERVING THE SRO ON AND OVER A STRIP OF LAND ONE CHAIN IN PERPENDICULAR WIDTH ALONG THE SHORE OF FAULKENHAM LAKE; EXCEPT SRO AS IN LT73821; RED LAKE
Address	RED LAKE
PIN	42005 - 0272 LT
Description	PCL 1287 SEC DPF; MINING CLAIM KRL12638 BAIRD RESERVING THE SRO ON AND OVER A STRIP OF LAND ONE CHAIN IN PERPENDICULAR WIDTH ALONG THE SHORE OF FAULKENHAM LAKE, EXCEPT SRO AS IN LT73821; RED LAKE
Address	RED LAKE
PIN	42005 - 0271 LT
Description	PCL 1278 SEC DPF; MINING CLAIM KRL12524 BAIRD; RED LAKE
Address	RED LAKE
PIN	42005 - 0270 LT
Description	PCL 1304 SEC DPF; MINING CLAIM KRL12529 BAIRD; RED LAKE; SUBJECT TO AN EASEMENT IN GROSS OVER PT PCL 1304 SEC DPF; PT MINING CLAIM KRL12529 PT 8, 23R14609 AS IN KN83881; MUNICIPALITY OF RED LAKE
Address	RED LAKE
PIN	42005 - 0235 LT
Description	PCL 5282 SEC DPF SRO; BLK C PL M667 T/W LT123738; RED LAKE
Address	2 MAIN STREET MADSEN
PIN	42005 - 0234 LT
Description	PCL 5282 SEC DPF SRO; BLK B PL M667 T/W LT123738; MUNICIPALITY OF RED LAKE
Address	2 LAKE ROAD MADSEN
PIN	42005 - 0119 LT
Description	PCL 3578 SEC DPF MRO; PT MINING CLAIM KRL12522 BAIRD; PT MINING CLAIM KRL12527 BAIRD AS IN, LT58006; RED LAKE
Address	RED LAKE
PIN	42005 - 0117 LT
Description	PCL 1496 SEC DPF; MINING CLAIM KRL12728 BAIRD , RESERVING THE SRO ON AND OVER A STRIP OF LAND ONE CHAIN IN PERPENDICULAR WIDTH ALONG THE SHORES OF RUSSET LAKE; RED LAKE
Address	RED LAKE
PIN	42005 - 0116 LT
Description	PCL 1514 SEC DPF; MINING CLAIM KRL12727 BAIRD , RESERVING THE SRO ON AND OVER A STRIP OF LAND ONE CHAIN IN PERPENDICULAR WIDTH ALONG THE SHORES OF RUSSET LAKE; RED LAKE
Address	RED LAKE
PIN	42005 - 0115 LT
Description	PCL 1909 SEC DPF; MINING CLAIM KRL19181 BAIRD , RESERVING THEREOUT AND THEREFROM THE SRO ON AND OVER A STRIP OF LAND ONE CHAIN IN PERPENDICULAR WIDTH ALONG THE SHORE OF RUSSET LAKE; RED LAKE
Address	RED LAKE
PIN	42005 - 0113 LT
Description	PCL 2435 SEC DPF; MINING CLAIM KRL19788 BAIRD; RED LAKE
Address	RED LAKE
PIN	42005 - 0112 LT
Description	PCL 2273 SEC DPF; MINING CLAIM KRL21316 BAIRD , EXCEPTING THEREOUT AND THEREFROM THE SRO ON AND OVER A STRIP OF LAND ONE CHAIN IN PERPENDICULAR WIDTH ALONG THE SHORE OF FLAT LAKE; RED LAKE
Address	RED LAKE

Properties

<i>PIN</i>	42005 - 0111 LT
<i>Description</i>	PCL 1523 SEC DPF; MINING CLAIM KRL1192 BAIRD/HEYSON (RECORDED AS KRL12674), RESERVING THE SRO ON AND OVER A STRIP OF LAND ONE CHAIN IN PERPENDICULAR WIDTH ALONG THE SHORE OF FAULKENHAM LAKE; RED LAKE
<i>Address</i>	RED LAKE
<i>PIN</i>	42005 - 0110 LT
<i>Description</i>	PCL 1280 SEC DPF; MINING CLAIM KRL12526 BAIRD; RED LAKE
<i>Address</i>	RED LAKE
<i>PIN</i>	42005 - 0109 LT
<i>Description</i>	PCL 1004 SEC DPF; MINING CLAIM KRL12659 BAIRD; RED LAKE
<i>Address</i>	RED LAKE
<i>PIN</i>	42005 - 0108 LT
<i>Description</i>	PCL 1005 SEC DPF; MINING CLAIM KRL12660 BAIRD; RED LAKE
<i>Address</i>	RED LAKE
<i>PIN</i>	42005 - 0107 LT
<i>Description</i>	PCL 1022 SEC DPF; MINING CLAIM KRL12663 BAIRD; RED LAKE
<i>Address</i>	RED LAKE
<i>PIN</i>	42005 - 0106 LT
<i>Description</i>	PCL 1524 SEC DPF; MINING CLAIM KRL15 BAIRD/HEYSON (RECORDED AS KRL12675), RESERVING THE SRO ON AND OVER A STRIP OF LAND ONE CHAIN IN PERPENDICULAR WIDTH ALONG THE SHORES OF FAULKENHAM LAKE; RED LAKE
<i>Address</i>	RED LAKE
<i>PIN</i>	42005 - 0105 LT
<i>Description</i>	PCL 1016 SEC DPF; MINING CLAIM KRL14 BAIRD (RECORDED AS KRL 12665); RED LAKE
<i>Address</i>	RED LAKE
<i>PIN</i>	42005 - 0104 LT
<i>Description</i>	PCL 1015 SEC DPF; MINING CLAIM KRL13 BAIRD (RECORDED AS KRL12658); RED LAKE
<i>Address</i>	RED LAKE
<i>PIN</i>	42005 - 0103 LT
<i>Description</i>	PCL 1020 SEC DPF; MINING CLAIM KRL12661 BAIRD; RED LAKE
<i>Address</i>	RED LAKE
<i>PIN</i>	42005 - 0102 LT
<i>Description</i>	PCL 1021 SEC DPF; MINING CLAIM KRL12662 BAIRD; RED LAKE
<i>Address</i>	RED LAKE
<i>PIN</i>	42005 - 0101 LT
<i>Description</i>	PCL 1513 SEC DPF; MINING CLAIM KRL12726 BAIRD , RESERVING THE SRO ON AND OVER A STRIP OF LAND ONE CHAIN IN PERPENDICULAR WIDTH ALONG THE SHORE OF RUSSET LAKE; RED LAKE
<i>Address</i>	RED LAKE
<i>PIN</i>	42005 - 0100 LT
<i>Description</i>	PCL 1912 SEC DPF; MINING CLAIM KRL19238 BAIRD , RESERVING THEREOUT AND THEREFROM THE SRO ON AND OVER A STRIP OF LAND ONE CHAIN IN PERPENDICULAR WIDTH ALONG THE SHORE OF RUSSET LAKE; RED LAKE
<i>Address</i>	RED LAKE
<i>PIN</i>	42005 - 0099 LT
<i>Description</i>	PCL 1911 SEC DPF; MINING CLAIM KRL19235 BAIRD; RED LAKE
<i>Address</i>	RED LAKE
<i>PIN</i>	42005 - 0098 LT
<i>Description</i>	PCL 2434 SEC DPF; MINING CLAIM KRL19684 BAIRD; RED LAKE
<i>Address</i>	RED LAKE
<i>PIN</i>	42005 - 0097 LT
<i>Description</i>	PCL 2250 SEC DPF; MINING CLAIM KRL18778 BAIRD; RED LAKE
<i>Address</i>	RED LAKE
<i>PIN</i>	42005 - 0096 LT
<i>Description</i>	PCL 2275 SEC DPF; MINING CLAIM KRL21318 BAIRD; RED LAKE
<i>Address</i>	RED LAKE

Properties

PIN 42005 - 0095 LT
Description PCL 2274 SEC DPF; MINING CLAIM KRL21317 BAIRD; BAIRD/RED LAKE
Address RED LAKE

PIN 42005 - 0094 LT
Description PCL 1006 SEC DPF; MINING CLAIM KRL4 BAIRD/HEYSON (RECORDED AS KRL12664); RED LAKE
Address RED LAKE

PIN 42005 - 0093 LT
Description PCL 1007 SEC DPF; MINING CLAIM KRL5 BAIRD (RECORDED AS KRL12667); RED LAKE
Address RED LAKE

PIN 42005 - 0092 LT
Description PCL 1010 SEC DPF; MINING CLAIM KRL12921 BAIRD; RED LAKE
Address RED LAKE

PIN 42005 - 0091 LT
Description PCL 4276 SEC DPF MRO; MINING CLAIM KRL38092 BAIRD; RED LAKE
Address RED LAKE

PIN 42005 - 0090 LT
Description PCL 4275 SEC DPF MRO; MINING CLAIM KRL38091 BAIRD NOT COVERED BY THE WATERS OF RUSSET LAKE; RED LAKE
Address RED LAKE

PIN 42005 - 0089 LT
Description PCL 4277 SEC DPF MRO; PT MINING CLAIM KRL38094 BAIRD NOT COVERED BY THE WATERS OF RUSSET LAKE; RED LAKE
Address RED LAKE

PIN 42005 - 0088 LT
Description PCL 1908 SEC DPF; MINING CLAIM KRL19237 BAIRD; RED LAKE
Address RED LAKE

PIN 42005 - 0087 LT
Description PCL 1907 SEC DPF; MINING CLAIM KRL19236 BAIRD; RED LAKE
Address RED LAKE

PIN 42005 - 0086 LT
Description PCL 2243 SEC DPF; MINING CLAIM KRL19685 BAIRD; RED LAKE
Address RED LAKE

PIN 42005 - 0085 LT
Description PCL 2249 SEC DPF; MINING CLAIM KRL18729 BAIRD; RED LAKE
Address RED LAKE

PIN 42005 - 0084 LT
Description PCL 2240 SEC DPF; MINING CLAIM KRL19688 BAIRD; RED LAKE
Address RED LAKE

PIN 42005 - 0083 LT
Description PCL 2276 SEC DPF; MINING CLAIM KRL21378 BAIRD; BAIRD/RED LAKE
Address RED LAKE

PIN 42005 - 0082 LT
Description PCL 1011 SEC DPF; MINING CLAIM KRL12922 BAIRD; RED LAKE
Address RED LAKE

PIN 42005 - 0081 LT
Description PCL 4274 SEC DPF MRO; PT MINING CLAIM KRL36019 BAIRD NOT COVERED BY THE WATERS OF RUSSET LAKE; RED LAKE
Address RED LAKE

PIN 42005 - 0080 LT
Description PCL 2257 SEC DPF; MINING CLAIM KRL19686 BAIRD; RED LAKE
Address RED LAKE

PIN 42005 - 0079 LT
Description PCL 2248 SEC DPF; MINING CLAIM KRL18728 BAIRD; RED LAKE
Address RED LAKE

Properties

PIN 42005 - 0078 LT
Description PCL 2239 SEC DPF; MINING CLAIM KRL19687 BAIRD; RED LAKE
Address RED LAKE

PIN 42005 - 0077 LT
Description PCL 2263 SEC DPF; MINING CLAIM KRL20587 BAIRD (THE WEST PT OF WHICH WAS RESTAKED AND RECORDED AS KRL20587A); BAIRD/RED LAKE
Address RED LAKE

PIN 42005 - 0076 LT
Description PCL 2265 SEC DPF; MINING CLAIM KRL21273 BAIRD; DISTRICT OF KENORA
Address RED LAKE

PIN 42005 - 0075 LT
Description PCL 2266 SEC DPF; MINING CLAIM KRL21274 BAIRD; DISTRICT OF KENORA
Address RED LAKE

PIN 42005 - 0074 LT
Description PCL 1637 SEC DPF; MINING CLAIM KRL3 BAIRD/HEYSON (RECORDED AS KRL12746); MINING CLAIM KRL286 BAIRD/HEYSON (RECORDED AS KRL12749); MINING CLAIM KRL6 HEYSON (RECORDED AS KRL12747); MINING CLAIM KRL288 BAIRD (RECORDED AS KRL12748); RED LAKE
Address RED LAKE

PIN 42005 - 0073 LT
Description PCL 1012 SEC DPF; MINING CLAIM KRL13024 BAIRD; RED LAKE
Address RED LAKE

PIN 42005 - 0072 LT
Description PCL 4273 SEC DPF MRO; MINING CLAIM KRL36018 BAIRD NOT COVERED BY THE WATERS OF RUSSET LAKE; RED LAKE
Address RED LAKE

PIN 42005 - 0071 LT
Description PCL 4272 SEC DPF MRO; MINING CLAIM KRL36017 BAIRD; RED LAKE
Address RED LAKE

PIN 42005 - 0070 LT
Description PCL 4271 SEC DPF MRO; PT MINING CLAIM KRL36016 BAIRD NOT COVERED BY THE WATERS OF RUSSET LAKE; RED LAKE
Address RED LAKE

PIN 42005 - 0068 LT
Description PCL 2258 SEC DPF; MINING CLAIM KRL19719 BAIRD; RED LAKE
Address RED LAKE

PIN 42005 - 0067 LT
Description PCL 2259 SEC DPF; MINING CLAIM KRL19720 BAIRD; RED LAKE
Address RED LAKE

PIN 42005 - 0066 LT
Description PCL 2242 SEC DPF; MINING CLAIM KRL20171 BAIRD; RED LAKE
Address RED LAKE

PIN 42005 - 0065 LT
Description PCL 2262 SEC DPF; MINING CLAIM KRL20586 BAIRD THE WEST PT OF WHICH WAS RESTAKED AS MINING CLAIM KRL20586A; BAIRD/RED LAKE
Address RED LAKE

PIN 42005 - 0064 LT
Description PCL 2267 SEC DPF; MINING CLAIM KRL21275 BAIRD; RED LAKE
Address RED LAKE

PIN 42005 - 0063 LT
Description PCL 2268 SEC DPF; MINING CLAIM KRL21276 BAIRD; RED LAKE
Address RED LAKE

PIN 42005 - 0062 LT
Description PCL 2252 SEC DPF; MINING CLAIM KRL19279 BAIRD; RED LAKE
Address RED LAKE

PIN 42005 - 0061 LT
Description PCL 2254 SEC DPF; MINING CLAIM KRL19281 BAIRD; RED LAKE

Properties

Address RED LAKE
 PIN 42005 - 0060 LT
 Description PCL 2260 SEC DPF; MINING CLAIM KRL20169 BAIRD; RED LAKE
 Address RED LAKE
 PIN 42005 - 0059 LT
 Description PCL 2241 SEC DPF; MINING CLAIM KRL20170 BAIRD; RED LAKE
 Address RED LAKE
 PIN 42005 - 0058 LT
 Description PCL 2261 SEC DPF; MINING CLAIM KRL20585 BAIRD THE WEST PT OF WHICH WAS RESTAKED AS MINING CLAIM KRL20585A; BAIRD/RED LAKE
 Address RED LAKE
 PIN 42005 - 0057 LT
 Description PCL 2269 SEC DPF; MINING CLAIM KRL21277 BAIRD; RED LAKE
 Address RED LAKE
 PIN 42005 - 0056 LT
 Description PCL 2270 SEC DPF; MINING CLAIM KRL21278 BAIRD; RED LAKE
 Address RED LAKE
 PIN 42005 - 0053 LT
 Description PCL 2251 SEC DPF; MINING CLAIM KRL19278 BAIRD; RED LAKE
 Address RED LAKE
 PIN 42005 - 0052 LT
 Description PCL 2253 SEC DPF; MINING CLAIM KRL19280 BAIRD; RED LAKE
 Address RED LAKE
 PIN 42005 - 0051 LT
 Description PCL 2255 SEC DPF; MINING CLAIM KRL19367 BAIRD; RED LAKE
 Address RED LAKE
 PIN 42005 - 0044 LT
 Description PCL 2256 SEC DPF; MINING CLAIM KRL19368 BAIRD; RED LAKE
 Address RED LAKE
 PIN 42005 - 0043 LT
 Description PCL 2264 SEC DPF; MINING CLAIM KRL20588 BAIRD; BAIRD/RED LAKE
 Address RED LAKE
 PIN 42005 - 0042 LT
 Description PCL 2271 SEC DPF; MINING CLAIM KRL21280 BAIRD; DISTRICT OF KENORA
 Address RED LAKE
 PIN 42005 - 0041 LT
 Description PCL 2272 SEC DPF; MINING CLAIM KRL21281 BAIRD; DISTRICT OF KENORA
 Address RED LAKE

Consideration

Consideration \$317,973.35

Claimant(s)

Name VEOLIA WATER TECHNOLOGIES CANADA
 Address for Service 4105 rue de Sartelon
 Saint Laurent, QC H4S 2B3

I, Carine Taza, am the agent of the lien claimant and have informed myself of the facts stated in the claim for lien and believe them to be true.

A person or persons with authority to bind the corporation has/have consented to the registration of this document.

This document is not authorized under Power of Attorney by this party.

Statements

Name and Address of Owner Pure Gold Mining Inc. - Suite 1900, 1055 West Hastings Street, Vancouver, BC, Canada, V6E 2E9. Name and address of person to whom lien claimant supplied services or materials Pure Gold Mining Inc. - Suite 1900, 1055 West Hastings Street, Vancouver, BC, Canada, V6E 2E9. Time within which services or materials were supplied from 2020/02/01 to 2022/11/29 Short

Statements

description of services or materials that have been supplied Installation of a water treatment plant and provision of parts and chemicals related thereto. Contract price or subcontract price 4,324,000 + HST Amount claimed as owing in respect of services or materials that have been supplied \$317,973.35

The lien claimant claims a lien against the interest of every person identified as an owner of the premises described in said PIN to this lien

Signed By

Kimberley Anne Newman 199 Bay Street, Suite 5300 acting for Signed 2022 11 29
Toronto Applicant(s)
M5L 1B9

Tel 416-869-5500

Fax 416-947-0866

I have the authority to sign and register the document on behalf of the Applicant(s).

Submitted By

STIKEMAN ELLIOTT 199 Bay Street, Suite 5300 2022 11 29
Toronto
M5L 1B9

Tel 416-869-5500

Fax 416-947-0866

Fees/Taxes/Payment

Statutory Registration Fee \$69.00

Total Paid \$69.00

File Number


Claimant Client File Number : 134242.1015

This is Exhibit "B" referred to in Affidavit #1 of Jordan D. Wajs Affirmed before me at the City of Toronto, in the Province of Ontario, this 25th day of May, 2023.



A Notary Public in and for the
Province of Ontario

ALEXANDER D. ROSE



Court File No.:

**ONTARIO
SUPERIOR COURT OF JUSTICE**

IN THE MATTER OF the *Construction Act*, R.S.O. 1990, c. C.30

BETWEEN :

VEOLIA WATER TECHNOLOGIES CANADA INC.

Plaintiff

- and -

PURE GOLD MINING INC.

Defendant

STATEMENT OF CLAIM

TO THE DEFENDANT

A LEGAL PROCEEDING HAS BEEN COMMENCED AGAINST YOU by the plaintiff.
The claim made against you is set out in the following pages.

IF YOU WISH TO DEFEND THIS PROCEEDING, you or an Ontario lawyer acting for you must prepare a statement of defence in Form 18A prescribed by the Rules of Civil Procedure, serve it on the plaintiff's lawyer or, where the plaintiff does not have a lawyer, serve it on the plaintiff, and file it, with proof of service in this court office, **WITHIN TWENTY DAYS** after this statement of claim is served on you, if you are served in Ontario.

If you are served in another province or territory of Canada or in the United States of America, the period for serving and filing your statement of defence is forty days. If you are served outside Canada and the United States of America, the period is sixty days.

Instead of serving and filing a statement of defence, you may serve and file a notice of intent to defend in Form 18B prescribed by the Rules of Civil Procedure. This will entitle you to ten more days within which to serve and file your statement of defence.

IF YOU FAIL TO DEFEND THIS PROCEEDING, JUDGMENT MAY BE GIVEN AGAINST YOU IN YOUR ABSENCE AND WITHOUT FURTHER NOTICE TO YOU. IF YOU WISH TO DEFEND THIS PROCEEDING BUT ARE UNABLE TO PAY LEGAL FEES, LEGAL AID MAY BE AVAILABLE TO YOU BY CONTACTING A LOCAL LEGAL AID OFFICE.

TAKE NOTICE: THIS ACTION WILL AUTOMATICALLY BE DISMISSED if it has not been set down for trial or terminated by any means within five years after the action was commenced unless otherwise ordered by the court.

Date January 13, 2023

Issued by _____
Local registrar

Address of court office 216 Water Street
Kenora, Ontario P9N 1S4

TO: **PURE GOLD MINING INC.**
Suite 1900 – 1055 West Hastings Street
Vancouver, BC
V6E 2E9

CLAIM

1. The plaintiff, Veolia Water Technologies Canada Inc. ("**Veolia**"), claims against the defendant, Pure Gold Mining Inc. ("**Pure Gold**"):
 - (a) payment in the amount of \$317,973.35;
 - (b) pre-judgment and post-judgment interest pursuant to sections 128 and 129 of the *Courts of Justice Act*, RSO 1990, c. C.43, as amended;
 - (c) its costs of this action;
 - (d) in default of payment of the preceding amounts, an Order that the estate and interest of Pure Gold in the lands and premises to which the Claim for Lien attached hereto as Schedule "A" hereto attaches and which are the subject matter of this action, be sold and the proceeds applied towards payment of Veolia's claim; and
 - (e) such further and other relief as this Honourable Court may deem just.
2. Veolia is a corporation incorporated pursuant to the laws of Québec, carrying on business as the world's largest water treatment services provider.
3. Pure Gold is a corporation incorporated pursuant to the laws of British Columbia and is the owner of the property (the "**Property**") municipally known as 2 Mine Street, Madsen, ON P0V 2C0 and legally described in the Claim for Lien attached hereto as Schedule "A" (the "**Lien**").
4. Veolia and Pure Gold are parties to a series of purchase orders (together with the terms and conditions incorporated thereunder, the "**Agreements**") whereby they contracted as to the installation by Veolia of a water treatment plant and the provision of associated materials in

conjunction with an improvement being carried out at the Property by Pure Gold known as the “Red Lake Mine Project” (the “**Project**”).

5. Veolia began providing services and supplying materials with respect to the Project in or about February 2020 and continues to do so as of the date hereof.

6. Under the Agreements, Pure Gold was obligated to make payment of invoices rendered by Veolia under the respective purchase orders.

7. Notwithstanding that Veolia has performed its obligations under the Agreements, Pure Gold has failed to make payment to Veolia of all invoiced amounts and has thus breached the Agreements. Furthermore, or in the alternative, Veolia pleads that the provision of services and supply of materials by Veolia enhanced the value of the Property, that Pure Gold received the benefit of same, and that Veolia suffered a corresponding deprivation without juristic reason and therefore that Pure Gold is liable to it for unjust enrichment and/or quantum meruit.

8. To date, the of sum of \$317,973.35 (exclusive of HST) remains due and owing to Veolia for services provided and materials supplied with respect to the Project.

9. By reason of the provision of services and supply of materials to the Project, Veolia became entitled to a lien upon Pure Gold’s interest in the Property in the above-noted amount plus its costs of this action. Accordingly, on November 29, 2022, Veolia caused the Lien to be registered in the Land Registry Office for the Land Titles Division of Kenora (No. 23) as Instrument No. KN112284.

10. Consequently, Veolia claims relief as set out in paragraph 1 of this Statement of Claim.

11. Veolia pleads and relies upon the provisions of the *Construction Act*, R.S.O. 1990, c. C.30.

January 13, 2023

STIKEMAN ELLIOTT LLP
Barristers & Solicitors
5300 Commerce Court West
199 Bay Street
Toronto, Canada M5L 1B9

LEE NICHOLSON LSO#: 66412I
leenicholson@stikeman.com
Tel: (416) 869-5604

JORDAN D. WAJS LSO#: 77514I
jwajs@stikeman.com
Tel: 416-869-5585

Lawyers for the Plaintiff

SCHEDULE "A"

[document attached hereto]

The applicant(s) hereby applies to the Land Registrar.

yyyy mm dd Page 1 of 15

Properties

PIN 42010 - 0374 LT
Description SURFACE RIGHTS ONLY: MINING CLAIM K1445 HEYSON; MINING CLAIM K1446 HEYSON BEING LAND AND LAND UNDER THE WATER OF BOBS' LAKE; MINING CLAIM K1447 HEYSON BEING LAND AND LAND UNDER THE WATER OF BOBS' LAKE; MINING CLAIM K1448 HEYSON BEING LAND AND LAND UNDER THE WATER OF BOBS' LAKE; MINING CLAIM K1449 HEYSON BEING LAND AND LAND UNDER THE WATER OF A SMALL LAKE; MINING CLAIM K1450 HEYSON BEING LAND AND LAND UNDER THE WATER OF A SMALL LAKE; MINING CLAIM K1451 HEYSON BEING LAND AND LAND UNDER THE WATER OF BOBS' LAKE; MINING CLAIM K1452 HEYSON BEING LAND AND LAND UNDER THE WATER OF BOBS' LAKE; RESERVING THE SURFACE RIGHTS ONLY ON AND OVER A STRIP OF LAND ONE CHAIN IN PERPENDICULAR WIDTH ALONG THE SHORES OF SAID LAKES; RED LAKE; MUNICIPALITY OF RED LAKE
Address RED LAKE

PIN 42010 - 0371 LT
Description MINING RIGHTS ONLY: MINING CLAIM K1445 HEYSON; MINING CLAIM K1446 HEYSON BEING LAND AND LAND UNDER THE WATERS OF BOB'S LAKE, WITHIN THE LIMITS OF THIS CLAIM; MINING CLAIM K1447 HEYSON BEING LAND AND LAND UNDER THE WATERS OF BOB'S LAKE, WITHIN THE LIMITS OF THIS CLAIM; MINING CLAIM K1448 HEYSON BEING LAND AND LAND UNDER THE WATER OF BOB'S LAKE, WITHIN THE LIMITS OF THIS CLAIM; MINING CLAIM K1449 HEYSON BEING LAND AND LAND UNDER THE WATER OF A SMALL LAKE, PARTIALLY WITHIN THE LIMITS OF THIS CLAIM; MINING CLAIM K1450 HEYSON BEING LAND AND LAND UNDER THE WATER OF A SMALL LAKE LYING WITHIN THE LIMITS OF THIS CLAIM; MINING CLAIM K1451 HEYSON BEING LAND AND LAND UNDER THE WATER OF BOB'S LAKE, LYING WITHIN THE LIMITS OF THIS CLAIM; MINING CLAIM K1452 HEYSON BEING LAND AND LAND UNDER THE WATERS OF BOB'S LAKE, WITHIN THE LIMITS OF THIS CLAIM; RED LAKE; S/T LT30315 AS TRANSFERRED BY LT31498
Address RED LAKE

PIN 42010 - 0364 LT
Description FIRSTLY: MINING CLAIMS KRL407 & KRL457 HEYSON; SECONDLY: MRO MINING CLAIM KRL456 HEYSON; THIRDLY: MRO MINING CLAIM KRL408 HEYSON; FOURTHLY: MRO MINING CLAIM KRL458 DOME/HEYSON; FIFTHLY: MRO MINING CLAIM KRL459 HEYSON; SIXTHLY: MRO MINING CLAIM KRL460 HEYSON; SEVENTHLY: MRO MINING CLAIM KRL461 HEYSON; MUNICIPALITY OF RED LAKE
Address RED LAKE

PIN 42010 - 0146 LT
Description PCL 1792 SEC DPF; MINING CLAIM KRL19247 HEYSON EXCEPTING THEREOUT AND THEREFROM THE SURFACE RIGHTS ONLY ON AND OVER THE TRAVELLED ROAD CROSSING SAID CLAIM; EXCEPT SRO IN LT73772; RED LAKE
Address RED LAKE

PIN 42010 - 0145 LT
Description PCL 1793 SEC DPF; MINING CLAIM KRL19248 HEYSON; RED LAKE
Address RED LAKE

PIN 42010 - 0144 LT
Description PCL 1794 SEC DPF; MINING CLAIM KRL19249 HEYSON; RED LAKE
Address RED LAKE

PIN 42010 - 0143 LT
Description PCL 1795 SEC DPF; MINING CLAIM KRL19250 HEYSON; RED LAKE
Address RED LAKE

PIN 42010 - 0142 LT
Description PCL 1290 SEC DPF; PT MINING CLAIM KRL12641 HEYSON EXCEPT SRO AS IN LT73822; RED LAKE
Address RED LAKE

PIN 42010 - 0141 LT
Description PCL 1288 SEC DPF; PT MINING CLAIM KRL12639 HEYSON EXCEPT SRO AS IN LT73822; RED LAKE
Address RED LAKE

PIN 42010 - 0140 LT
Description PCL 1796 SEC DPF; MINING CLAIM KRL19251 HEYSON; RED LAKE
Address RED LAKE

PIN 42010 - 0139 LT
Description PCL 1797 SEC DPF; MINING CLAIM KRL19252 HEYSON; RED LAKE
Address RED LAKE

PIN 42010 - 0138 LT

The applicant(s) hereby applies to the Land Registrar.

yyyy mm dd Page 2 of 15

Properties

Description PCL 1798 SEC DPF; MINING CLAIM KRL19253 HEYSON; RED LAKE
Address RED LAKE
PIN 42010 - 0137 LT
Description PCL 1799 SEC DPF; MINING CLAIM KRL19254 HEYSON; RED LAKE
Address RED LAKE
PIN 42010 - 0136 LT
Description PCL 1800 SEC DPF; MINING CLAIM KRL19306 HEYSON; RED LAKE
Address RED LAKE
PIN 42010 - 0135 LT
Description PCL 1801 SEC DPF; MINING CLAIM KRL19307 HEYSON; RED LAKE
Address RED LAKE
PIN 42010 - 0134 LT
Description PCL 1802 SEC DPF; MINING CLAIM KRL19308 HEYSON; RED LAKE
Address RED LAKE
PIN 42010 - 0133 LT
Description PCL 1821 SEC DPF; MINING CLAIM KRL19309 HEYSON BEING LAND AND LAND COVERED WITH THE WATER OF PART OF AN UNNAMED LAKE WITHIN THE LIMITS OF THIS MINING CLAIM; RED LAKE
Address RED LAKE
PIN 42010 - 0132 LT
Description PCL 1822 SEC DPF; MINING CLAIM KRL19310 HEYSON BEING LAND AND LAND COVERED WITH THE WATER OF PART OF AN UNNAMED LAKE WITHIN THE LIMITS OF THIS MINING CLAIM; RED LAKE
Address RED LAKE
PIN 42010 - 0131 LT
Description PCL 1823 SEC DPF; MINING CLAIM KRL19311 HEYSON BEING LAND AND LAND COVERED WITH THE WATER OF PART OF AN UNNAMED LAKE WITHIN THE LIMITS OF THIS MINING CLAIM; RED LAKE
Address RED LAKE
PIN 42010 - 0130 LT
Description PCL 1824 SEC DPF; MINING CLAIM KRL19312 HEYSON; RED LAKE
Address RED LAKE
PIN 42010 - 0129 LT
Description PCL 1825 SEC DPF; MINING CLAIM KRL19313 HEYSON; RED LAKE
Address RED LAKE
PIN 42010 - 0128 LT
Description PCL 1803 SEC DPF; MINING CLAIM KRL19430 HEYSON BEING LAND AND LAND COVERED WITH THE WATER OF PART OF AN UNNAMED LAKE WITHIN THE LIMITS OF THIS MINING CLAIM; RED LAKE
Address RED LAKE
PIN 42010 - 0127 LT
Description PCL 1827 SEC DPF; MINING CLAIM KRL19429 HEYSON BEING LAND AND LAND COVERED WITH THE WATER OF PART OF AN UNNAMED LAKE WITHIN THE LIMITS OF THIS MINING CLAIM; RED LAKE
Address RED LAKE
PIN 42010 - 0126 LT
Description PCL 1826 SEC DPF; MINING CLAIM KRL19428 HEYSON; RED LAKE
Address RED LAKE
PIN 42010 - 0125 LT
Description PCL 1617 SEC DPF; MINING CLAIM KRL12764 HEYSON; RED LAKE
Address RED LAKE
PIN 42010 - 0124 LT
Description PCL 1618 SEC DPF; MINING CLAIM KRL12765 HEYSON; RED LAKE
Address RED LAKE
PIN 42010 - 0123 LT
Description PCL 1632 SEC DPF; MINING CLAIM KRL19226 HEYSON; RED LAKE
Address RED LAKE
PIN 42010 - 0122 LT

The applicant(s) hereby applies to the Land Registrar.

yyyy mm dd Page 3 of 15

Properties

Description PCL 1631 SEC DPF; MINING CLAIM KRL19225 HEYSON; RED LAKE
Address RED LAKE
PIN 42010 - 0121 LT
Description PCL 1619 SEC DPF; MINING CLAIM KRL12766 HEYSON; RED LAKE
Address RED LAKE
PIN 42010 - 0120 LT
Description PCL 1634 SEC DPF; PT MINING CLAIM KRL16673 HEYSON EXCEPT SRO PT 14, 15 & 16 23R4628 & SRO AS IN LT73822; RED LAKE
Address RED LAKE
PIN 42010 - 0119 LT
Description PCL 1625 SEC DPF; MINING CLAIM KRL5447 HEYSON (RECORDED AS K.R.L. 12760); RED LAKE
Address RED LAKE
PIN 42010 - 0118 LT
Description PCL 1629 SEC DPF; MINING CLAIM KRL19223 HEYSON EXCEPT SRO AS IN LT73822; RED LAKE
Address RED LAKE
PIN 42010 - 0117 LT
Description PCL 1630 SEC DPF; MINING CLAIM KRL19224 HEYSON; RED LAKE
Address RED LAKE
PIN 42010 - 0116 LT
Description PCL 1531 SEC DPF; PT MINING CLAIM KRL12684 HEYSON EXCEPT SRO PT 19 & 20 23R4628 & SRO AS IN LT73822; RED LAKE
Address RED LAKE
PIN 42010 - 0115 LT
Description PCL 1526 SEC DPF; MINING CLAIM KRL12679 HEYSON BEING LAND AND LAND COVERED WITH THE WATER OF FAULKENHAM LAKE WITHIN THE LIMITS OF THIS MINING CLAIM, RESERVING THE SRO ON AND OVER A STRIP OF LAND ONE CHAIN IN PERPENDICULAR WIDTH ALONG THE SHORES OF FAULKENHAM LAKE, EXCEPT SRO PT 21 23R4628 & SRO AS IN LT73822; RED LAKE
Address RED LAKE
PIN 42010 - 0114 LT
Description PCL 1529 SEC DPF; MINING CLAIM KRL12682 HEYSON BEING LAND AND LAND COVERED WITH THE WATER OF FAULKENHAM LAKE WITHIN THE LIMITS OF THIS MINING CLAIM, RESERVING THE SRO ON AND OVER A STRIP OF LAND ONE CHAIN IN PERPENDICULAR WIDTH ALONG THE SHORES OF FAULKENHAM LAKE; RED LAKE
Address RED LAKE
PIN 42010 - 0113 LT
Description PCL 1527 SEC DPF; MINING CLAIM KRL12680 HEYSON BEING LAND AND LAND COVERED WITH THE WATER OF FAULKENHAM LAKE WITHIN THE LIMITS OF THIS MINING CLAIM, RESERVING THE SRO ON AND OVER A STRIP OF LAND ONE CHAIN IN PERPENDICULAR WIDTH ALONG THE SHORES OF FAULKENHAM LAKE; RED LAKE
Address RED LAKE
PIN 42010 - 0112 LT
Description PCL 1525 SEC DPF; MINING CLAIM KRL12678 HEYSON EXCEPT SRO AS IN LT73822; RED LAKE
Address RED LAKE
PIN 42010 - 0111 LT
Description PCL 1520 SEC DPF; MINING CLAIM KRL1189 HEYSON (RECORDED AS K.R.L. 12677) EXCEPT SRO AS IN LT73822; RED LAKE
Address RED LAKE
PIN 42010 - 0110 LT
Description PCL 1528 SEC DPF; MINING CLAIM KRL12681 HEYSON BEING LAND AND LAND COVERED WITH THE WATER OF FAULKENHAM LAKE WITHIN THE LIMITS OF THIS MINING CLAIM, RESERVING THE SRO ON AND OVER A STRIP OF LAND ONE CHAIN IN PERPENDICULAR WIDTH ALONG THE SHORE OF FAULKENHAM LAKE; RED LAKE
Address RED LAKE
PIN 42010 - 0109 LT
Description PCL 1302 SEC DPF; MINING CLAIM KRL12838 HEYSON BEING LAND AND LAND COVERED WITH THE WATER OF FAULKENHAM LAKE WITHIN THE LIMITS OF THIS

The applicant(s) hereby applies to the Land Registrar.

yyyy mm dd Page 4 of 15

Properties

MINING CLAIM, RESERVING THE SRO ON AND OVER A STRIP OF LAND ONE CHAIN IN PERPENDICULAR WIDTH ALONG THE SHORE OF FAULKENHAM LAKE; RED LAKE

Address RED LAKE

PIN 42010 - 0108 LT

Description PCL 1289 SEC DPF; MINING CLAIM KRL12640 HEYSON BEING LAND AND LAND COVERED WITH THE WATER OF PART OF FAULKENHAM LAKE WITHIN THE LIMITS OF THIS MINING CLAIM, RESERVING THE SRO ON AND OVER A STRIP OF LAND ONE CHAIN IN PERPENDICULAR WIDTH ALONG THE SHORE OF FAULKENHAM LAKE; RED LAKE

Address RED LAKE

PIN 42010 - 0107 LT

Description PCL 1530 SEC DPF; MINING CLAIM KRL12683 HEYSON EXCEPT SRO PT 22 23R4628 & SRO AS IN LT73822; RED LAKE

Address RED LAKE

PIN 42010 - 0105 LT

Description PCL 1521 SEC DPF; MINING CLAIM KRL1190 HEYSON (RECORDED AS KRL 12676), EXCEPT SRO AS IN LT73822; RED LAKE

Address RED LAKE

PIN 42010 - 0104 LT

Description PCL 1008 SEC DPF; MINING CLAIM KRL12668 HEYSON; RED LAKE

Address RED LAKE

PIN 42010 - 0103 LT

Description PCL 1023 SEC DPF; MINING CLAIM KRL12666 HEYSON BEING LAND AND LAND COVERED WITH THE WATER OF PART OF A SMALL LAKE WITHIN THE LIMITS OF THIS MINING CLAIM; RED LAKE

Address RED LAKE

PIN 42010 - 0102 LT

Description PCL 1009 SEC DPF; MINING CLAIM KRL12669 HEYSON BEING LAND AND LAND COVERED WITH THE WATER OF PART OF A LAKE WITHIN THE LIMITS OF THIS MINING CLAIM; RED LAKE

Address RED LAKE

PIN 42010 - 0101 LT

Description PCL 1637 SEC DPF; MINING CLAIM K1464 HEYSON (RECORDED AS K.R.L. 12751); MINING CLAIM K1465 HEYSON (RECORDED AS K.R.L. 12750), BEING LAND AND LAND COVERED WITH THE WATER OF A SMALL UNNAMED LAKE WITHIN THE LIMITS OF THIS CLAIM, EXCEPTING THEREOUT AND THEREFROM THE SRO ON AND OVER A STRIP OF LAND ONE CHAIN IN PERPENDICULAR WIDTH ALONG THE SHORE OF THE SAID LAKE; MINING CLAIM KRL12752 HEYSON; PT MINING CLAIM KRL12753 HEYSON EXCEPT SRO AS IN LT73822, SRO PT 17 & 18 23R4628, EXCEPTING THEREOUT AND THEREFROM THE SURFACE RIGHTS ONLY ON AND OVER THE HYDRO-ELECTRIC TRANSMISSION LINE CROSSING SAID CLAIM.; PT MINING CLAIM KRL12754 HEYSON EXCEPTING THEREOUT AND THEREFROM THE SURFACE RIGHTS ONLY ON AND OVER THE HYDRO-ELECTRIC TRANSMISSION LINE CROSSING SAID CLAIM.; MINING CLAIM KRL12755 HEYSON; MINING CLAIM KRL12756 HEYSON EXCEPTING THEREOUT AND THEREFROM THE SRO ON AND OVER THE HYDRO-ELECTRIC TRANSMISSION LINE PASSING THROUGH SAID CLAIM; RED LAKE

Address RED LAKE

PIN 42010 - 0100 LT

Description PCL 1633 SEC DPF; MINING CLAIM KRL16672 HEYSON EXCEPT SRO AS IN LT73822; RED LAKE

Address RED LAKE

PIN 42010 - 0096 LT

Description PCL 1615 SEC DPF; MINING CLAIM K1456 HEYSON (RECORDED AS K.R.L.12759) EXCEPT SRO AS IN LT73822; RED LAKE

Address RED LAKE

PIN 42010 - 0095 LT

Description PCL 1616 SEC DPF; MINING CLAIM K1457 HEYSON (RECORDED AS K.R.L.12758) ; RED LAKE

Address RED LAKE

PIN 42010 - 0094 LT

Description PCL 1519 SEC DPF; MINING CLAIM KRL13068 HEYSON BEING LAND AND LAND COVERED WITH THE WATER OF SNIB LAKE WITHIN THE LIMITS OF THIS MINING CLAIM, RESERVING THE SRO ON AND OVER A STRIP OF LAND ONE CHAIN IN PERPENDICULAR WIDTH ALONG THE SHORE OF SNIB LAKE; MINING CLAIM

The applicant(s) hereby applies to the Land Registrar.

yyyy mm dd Page 5 of 15

Properties

KRL13069 HEYSON; MINING CLAIM KRL13241 HEYSON; MINING CLAIM KRL13242 HEYSON; MINING CLAIM KRL13243 HEYSON; MINING CLAIM KRL13244 HEYSON; MINING CLAIM KRL13255 HEYSON BEING LAND AND LAND COVERED WITH THE WATER OF SNIB LAKE WITHIN THE LIMITS OF THIS MINING CLAIM, RESERVING THE SRO ON AND OVER A STRIP OF LAND ONE CHAIN IN PERPENDICULAR WIDTH ALONG THE SHORE OF SNIB LAKE; MINING CLAIM KRL13554 HEYSON; MINING CLAIM KRL13659 HEYSON; MINING CLAIM KRL13660 HEYSON; RED LAKE

Address RED LAKE

PIN 42010 - 0084 LT

Description PCL 1517 SEC DPF; PT MINING CLAIM KRL13062 HEYSON NOT COVERED BY THE WATERS OF COIN LAKE, RESERVING THE SRO ON AND OVER A STRIP OF LAND ONE CHAIN IN PERPENDICULAR WIDTH ALONG THE SHORE OF COIN LAKE; RED LAKE

Address RED LAKE

PIN 42010 - 0083 LT

Description PCL 1516 SEC DPF; MINING CLAIM KRL13061 HEYSON; RED LAKE

Address RED LAKE

PIN 42010 - 0059 LT

Description PCL 1515 SEC DPF; PT MINING CLAIM KRL13060 HEYSON NOT COVERED BY THE WATER OF COIN LAKE; RESERVING THE SURFACE RIGHTS ONLY ON AND OVER A STRIP OF LAND ONE CHAIN IN PERPENDICULAR WIDTH ALONG THE SHORE OF COIN LAKE; RED LAKE

Address RED LAKE

PIN 42010 - 0058 LT

Description PCL 3518 SEC DPF; MINING CLAIM KRL13082 BAIRD/HEYSON; MINING CLAIM KRL13083 BAIRD/HEYSON; MINING CLAIM KRL13084 BAIRD/HEYSON; MINING CLAIM KRL13254 HEYSON; MINING CLAIM KRL13475 HEYSON RESERVING THE SURFACE RIGHTS ONLY ON AND OVER A STRIP OF LAND ONE CHAIN IN PERPENDICULAR WIDTH ALONG THE SHORES OF COIN LAKE; MINING CLAIM KRL13476 BAIRD/HEYSON; MINING CLAIM KRL13477 BAIRD/HEYSON; RED LAKE

Address RED LAKE

PIN 42010 - 0006 LT

Description PCL 435 SEC DPL MRO; MINING CLAIM KRL47990 HEYSON; MINING CLAIM KRL47991 HEYSON; MINING CLAIM KRL47992 HEYSON; MINING CLAIM KRL47993 HEYSON; MINING CLAIM KRL47994 HEYSON; MINING CLAIM KRL47995 HEYSON; MINING CLAIM KRL47996 HEYSON; MUNICIPALITY OF RED LAKE

Address RED LAKE

PIN 42005 - 0354 LT

Description SURFACE RIGHTS ONLY: BLOCK A, PLAN M667, SAVE & EXCEPT PART 1 PLAN 23R14832; S/T LT123738 AMENDED BY LT155422; S/T LT123737; MUNICIPALITY OF RED LAKE

Address RED LAKE

PIN 42005 - 0352 LT

Description FIRSTLY: MINING CLAIM KRL12523 BAIRD; SECONDLY: MINING CLAIM KRL12522 BAIRD EXCEPTING THEREOUT AND THEREFROM THAT PORTION OF THE ABOVE PCL TRANSFERRED TO HER MAJESTY THE QUEEN IN RIGHT OF CANADA UNDER TRANSFER LT58006; THIRDLY: MINING CLAIM KRL12521 BAIRD EXCEPTING THEREOUT AND THEREFROM THAT PORTION OF THE SURFACE RIGHTS (AS TO SEVENTHLY), VESTED IN HER MAJESTY THE QUEEN IN RIGHT OF ONTARIO UNDER LT73821 & EXCEPTING SRO PT 1 23R12344; FOURTHLY: MINING CLAIM KRL11509 BAIRD AMENDED BY LT138124, EXCEPTING THEREOUT AND THEREFROM THAT PORTION OF THE SURFACE RIGHTS OF THE ABOVE PCL VESTED IN HER MAJESTY THE QUEEN IN RIGHT OF THE PROVINCE OF ONTARIO UNDER LT73821; FIFTHLY: MINING CLAIM KRL11506 BAIRD EXCEPTING THEREOUT AND THEREFROM THAT PORTION OF THE SURFACE RIGHTS OF THE ABOVE PCL VESTED IN HER MAJESTY THE QUEEN IN RIGHT OF THE PROVINCE OF ONTARIO UNDER LT73821; SIXTHLY: MINING CLAIM KRL12527 BAIRD EXCEPTING THEREOUT AND THEREFROM THAT PORTION OF THE ABOVE PCL TRANSFERRED TO HER MAJESTY THE QUEEN IN RIGHT OF CANADA UNDER TRANSFER LT58006 & EXCEPT PT 1, 23R10828 SRO; SEVENTHLY: MINING CLAIM KRL12528 BAIRD EXCEPT SRO AS IN 23R5427 PT 5, 14 TO 20 THE SRO ON AND OVER A STRIP OF LAND ONE CHAIN IN PERPENDICULAR WIDTH ALONG THE SHORE OF ROSS LAKE; S/T EASEMENT OVER PT 9, 11 AND 23, 23R5427 AS IN LT123741 AMENDED BY LT155422; S/T LT123745; SUBJECT TO AN EASEMENT IN GROSS OVER PART MINING CLAIM KRL12527, PART 1, PLAN 23R14608 BAIRD AS IN KN83850; SUBJECT TO AN EASEMENT IN GROSS OVER 1STLY: PT MINING CLAIM KRL12527 PT 1 23R14609; 2NDLY: PT MINING CLAIM KRL12528 PT 2 23R14609; 3RDLY: PT MINING CLAIM KRL12523 PTS 3, 4 & 5 23R14609; 4THLY: PT MINING CLAIM KRL12521 & KRL12523 PT 6 23R14609; 5THLY: PT MINING CLAIM KRL12521, PT 7 23R14609 AS IN KN83878; MUNICIPALITY OF RED LAKE

The applicant(s) hereby applies to the Land Registrar.

yyyy mm dd Page 6 of 15

Properties

Address RED LAKE
PIN 42005 - 0329 LT
Description PCL 7119 SEC DPF MRO; MINING CLAIM KRL12642 BAIRD; MINING CLAIM KRL12643 BAIRD; MINING CLAIM KRL12644 BAIRD; MINING CLAIM KRL12645 BAIRD; MINING CLAIM KRL12646 BAIRD; MINING CLAIM KRL12647 BAIRD; MINING CLAIM KRL12648 BAIRD; MINING CLAIM KRL12704 BAIRD; MINING CLAIM KRL12705 BAIRD; MINING CLAIM KRL12706 BAIRD; MINING CLAIM KRL12858 BAIRD; MINING CLAIM KRL12859 BAIRD; MINING CLAIM KRL12860 BAIRD; MINING CLAIM KRL12861 BAIRD; MINING CLAIM KRL12862 BAIRD; MINING CLAIM KRL12863 BAIRD; MINING CLAIM KRL12864 BAIRD; MINING CLAIM KRL12865 BAIRD; MINING CLAIM KRL12866 BAIRD; MINING CLAIM KRL12875 BAIRD; MINING CLAIM KRL12876 BAIRD; MINING CLAIM KRL12877 BAIRD; MINING CLAIM KRL12878 BAIRD; MINING CLAIM KRL12879 BAIRD; MINING CLAIM KRL12880 BAIRD; MINING CLAIM KRL12881 BAIRD; MINING CLAIM KRL12882 BAIRD; MINING CLAIM KRL12883 BAIRD; MINING CLAIM KRL12953 BAIRD; MINING CLAIM KRL12954 BAIRD; MINING CLAIM KRL12955 BAIRD; MINING CLAIM KRL12963 BAIRD; MINING CLAIM KRL12964 BAIRD; MINING CLAIM KRL12965 BAIRD; RED LAKE

Address RED LAKE
PIN 42005 - 0328 LT
Description PCL 1664 SEC DPF; MINING CLAIM KRL12866 BAIRD EXCEPT MRO AS IN LT232857; RED LAKE

Address RED LAKE
PIN 42005 - 0327 LT
Description PCL 1673 SEC DPF; MINING CLAIM KRL12862 BAIRD EXCEPT MRO AS IN LT232857; RED LAKE

Address RED LAKE
PIN 42005 - 0326 LT
Description PCL 1663 SEC DPF; MINING CLAIM KRL12863 BAIRD EXCEPT MRO AS IN LT232857; RED LAKE

Address RED LAKE
PIN 42005 - 0325 LT
Description PCL 1672 SEC DPF; MINING CLAIM KRL12883 BAIRD EXCEPT MRO AS IN LT232857; RED LAKE

Address RED LAKE
PIN 42005 - 0324 LT
Description PCL 1671 SEC DPF; MINING CLAIM KRL12882 BAIRD EXCEPT MRO AS IN LT232857; RED LAKE

Address RED LAKE
PIN 42005 - 0323 LT
Description PCL 1667 SEC DPF; MINING CLAIM KRL12881 BAIRD EXCEPT MRO AS IN LT232857; RED LAKE

Address RED LAKE
PIN 42005 - 0322 LT
Description PCL 1436 SEC DPF; MINING CLAIM KRL12645 BAIRD EXCEPT MRO AS IN LT232857, S/T, IF ENFORCEABLE, EXECUTION NO. 98-00156; RED LAKE

Address RED LAKE
PIN 42005 - 0321 LT
Description PCL 1428 SEC DPF; MINING CLAIM KRL12955 BAIRD EXCEPT MRO AS IN LT232857; RED LAKE

Address RED LAKE
PIN 42005 - 0320 LT
Description PCL 1675 SEC DPF; MINING CLAIM KRL12865 BAIRD EXCEPT MRO AS IN LT232857; RED LAKE

Address RED LAKE
PIN 42005 - 0319 LT
Description PCL 1661 SEC DPF; MINING CLAIM KRL12880 BAIRD EXCEPTING THEREOUT & THEREFROM THE SRO ON & OVER A STRIP OF LAND ONE CHAIN IN PERPENDICULAR WIDTH ALONG THE SHORE OF FAULKENHAM LAKE, EXCEPT MRO AS IN LT232857; RED LAKE

Address RED LAKE
PIN 42005 - 0318 LT
Description PCL 1662 SEC DPF; MINING CLAIM KRL12861 BAIRD EXCEPT MRO AS IN LT232857; RED LAKE

Address RED LAKE

The applicant(s) hereby applies to the Land Registrar.

yyyy mm dd Page 7 of 15

Properties

PIN 42005 - 0317 LT
Description PCL 1670 SEC DPF; MINING CLAIM KRL12879 BAIRD EXCEPT MRO AS IN LT232857;
RED LAKE
Address RED LAKE

PIN 42005 - 0316 LT
Description PCL 1669 SEC DPF; MINING CLAIM KRL12878 BAIRD EXCEPT MRO AS IN LT232857;
RED LAKE
Address RED LAKE

PIN 42005 - 0315 LT
Description PCL 1676 SEC DPF; MINING CLAIM KRL12877 BAIRD EXCEPT MRO AS IN LT232857;
RED LAKE
Address RED LAKE

PIN 42005 - 0314 LT
Description PCL 1666 SEC DPF; MINING CLAIM KRL12880 BAIRD EXCEPT MRO AS IN LT232857;
RED LAKE
Address RED LAKE

PIN 42005 - 0313 LT
Description PCL 1424 SEC DPF; MINING CLAIM KRL12646 BAIRD EXCEPT MRO AS IN LT232857;
RED LAKE
Address RED LAKE

PIN 42005 - 0312 LT
Description PCL 1434 SEC DPF; MINING CLAIM KRL12643 BAIRD RESERVING THE SRO ON &
OVER A STRIP OF LAND ONE CHAIN IN PERPENDICULAR WIDTH ALONG THE
SHORE OF FLAT LAKE, EXCEPT MRO AS IN LT232857; RED LAKE
Address RED LAKE

PIN 42005 - 0311 LT
Description PCL 1435 SEC DPF; MINING CLAIM KRL12644 BAIRD RESERVING THE SRO ON &
OVER A STRIP OF LAND ONE CHAIN IN PERPENDICULAR WIDTH ALONG THE
SHORE OF FLAT LAKE, EXCEPT MRO AS IN LT232857; RED LAKE
Address RED LAKE

PIN 42005 - 0310 LT
Description PCL 1433 SEC DPF; MINING CLAIM KRL12642 BAIRD EXCEPT MRO AS IN LT232857;
RED LAKE
Address RED LAKE

PIN 42005 - 0309 LT
Description PCL 1674 SEC DPF; MINING CLAIM KRL12864 BAIRD EXCEPTING THEREOUT &
THEREFROM THE SRO ON & OVER A STRIP OF LAND ONE CHAIN IN
PERPENDICULAR WIDTH ALONG THE SHORE OF FAULKENHAM LAKE, EXCEPT
MRO AS IN LT232857; RED LAKE
Address RED LAKE

PIN 42005 - 0308 LT
Description PCL 1660 SEC DPF; MINING CLAIM KRL12859 BAIRD EXCEPTING THEREOUT AND
THEREFROM THE SRO ON & OVER A STRIP OF LAND ONE CHAIN IN
PERPENDICULAR WIDTH ALONG THE SHORE OF FAULKENHAM LAKE, EXCEPT
MRO AS IN LT232857; RED LAKE
Address RED LAKE

PIN 42005 - 0307 LT
Description PCL 1659 SEC DPF; MINING CLAIM KRL12858 BAIRD EXCEPT MRO AS IN LT232857;
RED LAKE
Address RED LAKE

PIN 42005 - 0306 LT
Description PCL 1668 SEC DPF; MINING CLAIM KRL12875 BAIRD EXCEPT MRO AS IN LT232857;
RED LAKE
Address RED LAKE

PIN 42005 - 0305 LT
Description PCL 1665 SEC DPF; MINING CLAIM KRL12876 BAIRD EXCEPT MRO AS IN LT232857;
RED LAKE
Address RED LAKE

PIN 42005 - 0304 LT
Description PCL 1431 SEC DPF; MINING CLAIM KRL12965 BAIRD EXCEPT MRO AS IN LT232857;
RED LAKE

The applicant(s) hereby applies to the Land Registrar.

yyyy mm dd Page 8 of 15

Properties

Address RED LAKE
PIN 42005 - 0303 LT
Description PCL 1432 SEC DPF; MINING CLAIM KRL12648 BAIRD EXCEPT MRO AS IN LT232857; RED LAKE

Address RED LAKE
PIN 42005 - 0302 LT
Description PCL 1425 SEC DPF; MINING CLAIM KRL12647 BAIRD RESERVING THE SRO ON AND OVER A STRIP OF LAND ONE CHAIN IN PERPENDICULAR WIDTH ALONG THE SHORE OF FLAT LAKE, EXCEPT SRO AS IN PT 3, 4 & 7 23R8021, AND EXCEPT MRO AS IN LT232857; RED LAKE

Address RED LAKE
PIN 42005 - 0301 LT
Description PCL 1427 SEC DPF; MINING CLAIM KRL12954 BAIRD RESERVING THE SRO ON AND OVER A STRIP OF LAND ONE CHAIN IN PERPENDICULAR WIDTH ALONG THE SHORE OF FLAT LAKE, EXCEPT SRO PT 2 23R8021 AND EXCEPT MRO AS IN LT232857; RED LAKE

Address RED LAKE
PIN 42005 - 0300 LT
Description PCL 1426 SEC DPF; MINING CLAIM KRL12953 BAIRD EXCEPT PT 1 23R8021 & MRO AS IN LT232857; RED LAKE

Address RED LAKE
PIN 42005 - 0298 LT
Description PCL 1417 SEC DPF; MINING CLAIM KRL12730 BAIRD EXCEPT SRO AS IN LT73821 & LT147860; RED LAKE

Address RED LAKE
PIN 42005 - 0297 LT
Description PCL 1423 SEC DPF; MINING CLAIM KRL12704 BAIRD RESERVING THE SRO ON & OVER A STRIP OF LAND ONE CHAIN IN PERPENDICULAR WIDTH ALONG THE SHORE OF FLAT LAKE, EXCEPT SRO PT 5 23R8021 & MRO AS IN LT232857; RED LAKE

Address RED LAKE
PIN 42005 - 0296 LT
Description PCL 1275 SEC DPF; MINING CLAIM KRL12837 BAIRD RESERVING THE SRO ON & OVER A STRIP OF LAND ONE CHAIN IN PERPENDICULAR WIDTH ALONG THE SHORE OF FAULKENHAM LAKE; RED LAKE

Address RED LAKE
PIN 42005 - 0295 LT
Description PCL 1283 SEC DPF; MINING CLAIM KRL12602 BAIRD; RED LAKE

Address RED LAKE
PIN 42005 - 0294 LT
Description PCL 1284 SEC DPF; MINING CLAIM KRL12603 BAIRD; RED LAKE

Address RED LAKE
PIN 42005 - 0293 LT
Description PCL 1286 SEC DPF; MINING CLAIM KRL12605 BAIRD EXCEPT SRO AS IN LT73821; RED LAKE

Address RED LAKE
PIN 42005 - 0292 LT
Description PCL 1285 SEC DPF; MINING CLAIM KRL12604 BAIRD EXCEPT SROAS IN LT73821, & PT 3 23R8022; RED LAKE

Address RED LAKE
PIN 42005 - 0291 LT
Description PCL 1415 SEC DPF; MINING CLAIM KRL12705 BAIRD RESERVING THE SRO ON & OVER A STRIP OF LAND ONE CHAIN IN PERPENDICULAR WIDTH ALONG THE SHORE OF FLAT LAKE, EXCEPT SRO PT 6, 23R8021, MRO AS IN LT232857; RED LAKE

Address RED LAKE
PIN 42005 - 0290 LT
Description PCL 1416 SEC DPF; MINING CLAIM KRL12706 BAIRD RESERVING THE SRO ON & OVER A STRIP OF LAND ONE CHAIN IN PERPENDICULAR WIDTH ALONG THE SHORE OF FLAT LAKE, EXCEPT MRO AS IN LT232857; RED LAKE

Address RED LAKE

The applicant(s) hereby applies to the Land Registrar.

yyyy mm dd Page 9 of 15

Properties

PIN 42005 - 0289 LT
Description PCL 1276 SEC DPF; MINING CLAIM KRL12836 BAIRD RESERVING THE SRO ON & OVER A STRIP OF LAND ONE CHAIN IN PERPENDICULAR WIDTH ALONG THE SHORES OF FAULKENHAM LAKE; RED LAKE
Address RED LAKE

PIN 42005 - 0288 LT
Description PCL 1292 SEC DPF; MINING CLAIM KRL11503 BAIRD RESERVING THE SRO ON & OVER A STRIP OF LAND ONE CHAIN IN PERPENDICULAR WIDTH ALONG THE SHORE OF FAULKENHAM LAKE; RED LAKE
Address RED LAKE

PIN 42005 - 0287 LT
Description PCL 1293 SEC DPF; MINING CLAIM KRL11504 BAIRD; RED LAKE
Address RED LAKE

PIN 42005 - 0286 LT
Description PCL 1296 SEC DPF; MINING CLAIM KRL11507 BAIRD; RED LAKE
Address RED LAKE

PIN 42005 - 0285 LT
Description PCL 1297 SEC DPF; MINING CLAIM KRL11508 BAIRD EXCEPT SRO AS IN LT73821, PT 10, 11 & 12 23R4608 & PT 1 23R8022; RED LAKE
Address RED LAKE

PIN 42005 - 0284 LT
Description PCL 1282 SEC DPF; MINING CLAIM KRL12601 BAIRD RESERVING THE SRO ON & OVER A STRIP OF LAND ONE CHAIN IN PERPENDICULAR WIDTH ALONG THE SHORE OF FLAT LAKE, EXCEPT SRO AS IN LT73821 & PT 2 23R8022; RED LAKE
Address RED LAKE

PIN 42005 - 0283 LT
Description PCL 1429 SEC DPF; MINING CLAIM KRL12963 BAIRD RESERVING THE SRO ON & OVER A STRIP OF LAND ONE CHAIN IN PERPENDICULAR WIDTH ALONG THE SHORE OF FLAT LAKE, EXCEPT MRO AS IN LT232857; RED LAKE
Address RED LAKE

PIN 42005 - 0282 LT
Description PCL 1430 SEC DPF; MINING CLAIM KRL12964 BAIRD EXCEPT MRO AS IN LT232857; RED LAKE
Address RED LAKE

PIN 42005 - 0281 LT
Description PCL 1501 SEC DPF; MINING CLAIM KRL12824 BAIRD RESERVING THE SRO ON & OVER A STRIP OF LAND ONE CHAIN IN PERPENDICULAR WIDTH ALONG THE SHORES OF FLAT LAKE; RED LAKE
Address RED LAKE

PIN 42005 - 0280 LT
Description PCL 1498 SEC DPF; MINING CLAIM KRL12821 BAIRD; RED LAKE
Address RED LAKE

PIN 42005 - 0279 LT
Description PCL 1500 SEC DPF; MINING CLAIM KRL12823 BAIRD RESERVING THE SRO ON & OVER A STRIP OF LAND ONE CHAIN IN PERPENDICULAR WIDTH ALONG THE SHORES OF RUSSET LAKE; RED LAKE
Address RED LAKE

PIN 42005 - 0278 LT
Description PCL 1497 SEC DPF; MINING CLAIM KRL12820 BAIRD RESERVING THE SRO ON & OVER A STRIP OF LAND ONE CHAIN IN PERPENDICULAR WIDTH ALONG THE SHORES OF RUSSET LAKE; RED LAKE
Address RED LAKE

PIN 42005 - 0277 LT
Description PCL 1499 SEC DPF; MINING CLAIM KRL12822 BAIRD RESERVING THE SRO ONLY ON AND OVER A STRIP OF LAND ONE CHAIN IN PERPENDICULAR WIDTH ALONG THE SHORES OF RUSSET LAKE; RED LAKE
Address RED LAKE

PIN 42005 - 0276 LT
Description PCL 1910 SEC DPF; MINING CLAIM KRL19182 BAIRD RESERVING THEREOUT AND THEREFROM THE SRO ON AND OVER A STRIP OF LAND ONE CHAIN IN PERPENDICULAR WIDTH ALONG THE SHORE OF RUSSET LAKE; RED LAKE

The applicant(s) hereby applies to the Land Registrar.

yyyy mm dd Page 10 of 15

Properties

Address RED LAKE
PIN 42005 - 0275 LT
Description PCL 1291 SEC DPF; MINING CLAIM KRL11502 BAIRD; RED LAKE
Address RED LAKE
PIN 42005 - 0274 LT
Description PCL 1294 SEC DPF; MINING CLAIM KRL11505 BAIRD EXCEPT SRO AS IN LT73821 & SRO PT 1 23R4608; RED LAKE
Address RED LAKE
PIN 42005 - 0273 LT
Description PCL 1279 SEC DPF; MINING CLAIM KRL12525 BAIRD RESERVING THE SRO ON AND OVER A STRIP OF LAND ONE CHAIN IN PERPENDICULAR WIDTH ALONG THE SHORE OF FAULKENHAM LAKE; EXCEPT SRO AS IN LT73821; RED LAKE
Address RED LAKE
PIN 42005 - 0272 LT
Description PCL 1287 SEC DPF; MINING CLAIM KRL12638 BAIRD RESERVING THE SRO ON AND OVER A STRIP OF LAND ONE CHAIN IN PERPENDICULAR WIDTH ALONG THE SHORE OF FAULKENHAM LAKE, EXCEPT SRO AS IN LT73821; RED LAKE
Address RED LAKE
PIN 42005 - 0271 LT
Description PCL 1278 SEC DPF; MINING CLAIM KRL12524 BAIRD; RED LAKE
Address RED LAKE
PIN 42005 - 0270 LT
Description PCL 1304 SEC DPF; MINING CLAIM KRL12529 BAIRD; RED LAKE; SUBJECT TO AN EASEMENT IN GROSS OVER PT PCL 1304 SEC DPF; PT MINING CLAIM KRL12529 PT 8, 23R14609 AS IN KN83881; MUNICIPALITY OF RED LAKE
Address RED LAKE
PIN 42005 - 0235 LT
Description PCL 5282 SEC DPF SRO; BLK C PL M667 T/W LT123738; RED LAKE
Address 2 MAIN STREET
MADSEN
PIN 42005 - 0234 LT
Description PCL 5282 SEC DPF SRO; BLK B PL M667 T/W LT123738; MUNICIPALITY OF RED LAKE
Address 2 LAKE ROAD
MADSEN
PIN 42005 - 0119 LT
Description PCL 3578 SEC DPF MRO; PT MINING CLAIM KRL12522 BAIRD; PT MINING CLAIM KRL12527 BAIRD AS IN, LT58006; RED LAKE
Address RED LAKE
PIN 42005 - 0117 LT
Description PCL 1496 SEC DPF; MINING CLAIM KRL12728 BAIRD , RESERVING THE SRO ON AND OVER A STRIP OF LAND ONE CHAIN IN PERPENDICULAR WIDTH ALONG THE SHORES OF RUSSET LAKE; RED LAKE
Address RED LAKE
PIN 42005 - 0116 LT
Description PCL 1514 SEC DPF; MINING CLAIM KRL12727 BAIRD , RESERVING THE SRO ON AND OVER A STRIP OF LAND ONE CHAIN IN PERPENDICULAR WIDTH ALONG THE SHORES OF RUSSET LAKE; RED LAKE
Address RED LAKE
PIN 42005 - 0115 LT
Description PCL 1909 SEC DPF; MINING CLAIM KRL19181 BAIRD , RESERVING THEREOUT AND THEREFROM THE SRO ON AND OVER A STRIP OF LAND ONE CHAIN IN PERPENDICULAR WIDTH ALONG THE SHORE OF RUSSET LAKE; RED LAKE
Address RED LAKE
PIN 42005 - 0113 LT
Description PCL 2435 SEC DPF; MINING CLAIM KRL19788 BAIRD; RED LAKE
Address RED LAKE
PIN 42005 - 0112 LT
Description PCL 2273 SEC DPF; MINING CLAIM KRL21316 BAIRD , EXCEPTING THEREOUT AND THEREFROM THE SRO ON AND OVER A STRIP OF LAND ONE CHAIN IN PERPENDICULAR WIDTH ALONG THE SHORE OF FLAT LAKE; RED LAKE
Address RED LAKE

The applicant(s) hereby applies to the Land Registrar.

yyyy mm dd Page 11 of 15

Properties

PIN 42005 - 0111 LT
Description PCL 1523 SEC DPF; MINING CLAIM KRL1192 BAIRD/HEYSON (RECORDED AS KRL12674), RESERVING THE SRO ON AND OVER A STRIP OF LAND ONE CHAIN IN PERPENDICULAR WIDTH ALONG THE SHORE OF FAULKENHAM LAKE; RED LAKE
Address RED LAKE

PIN 42005 - 0110 LT
Description PCL 1280 SEC DPF; MINING CLAIM KRL12526 BAIRD; RED LAKE
Address RED LAKE

PIN 42005 - 0109 LT
Description PCL 1004 SEC DPF; MINING CLAIM KRL12659 BAIRD; RED LAKE
Address RED LAKE

PIN 42005 - 0108 LT
Description PCL 1005 SEC DPF; MINING CLAIM KRL12660 BAIRD; RED LAKE
Address RED LAKE

PIN 42005 - 0107 LT
Description PCL 1022 SEC DPF; MINING CLAIM KRL12663 BAIRD; RED LAKE
Address RED LAKE

PIN 42005 - 0106 LT
Description PCL 1524 SEC DPF; MINING CLAIM KRL15 BAIRD/HEYSON (RECORDED AS KRL12675), RESERVING THE SRO ON AND OVER A STRIP OF LAND ONE CHAIN IN PERPENDICULAR WIDTH ALONG THE SHORES OF FAULKENHAM LAKE; RED LAKE
Address RED LAKE

PIN 42005 - 0105 LT
Description PCL 1016 SEC DPF; MINING CLAIM KRL14 BAIRD (RECORDED AS KRL 12665); RED LAKE
Address RED LAKE

PIN 42005 - 0104 LT
Description PCL 1015 SEC DPF; MINING CLAIM KRL13 BAIRD (RECORDED AS KRL12658); RED LAKE
Address RED LAKE

PIN 42005 - 0103 LT
Description PCL 1020 SEC DPF; MINING CLAIM KRL12661 BAIRD; RED LAKE
Address RED LAKE

PIN 42005 - 0102 LT
Description PCL 1021 SEC DPF; MINING CLAIM KRL12662 BAIRD; RED LAKE
Address RED LAKE

PIN 42005 - 0101 LT
Description PCL 1513 SEC DPF; MINING CLAIM KRL12726 BAIRD , RESERVING THE SRO ON AND OVER A STRIP OF LAND ONE CHAIN IN PERPENDICULAR WIDTH ALONG THE SHORE OF RUSSET LAKE; RED LAKE
Address RED LAKE

PIN 42005 - 0100 LT
Description PCL 1912 SEC DPF; MINING CLAIM KRL19238 BAIRD , RESERVING THEREOUT AND THEREFROM THE SRO ON AND OVER A STRIP OF LAND ONE CHAIN IN PERPENDICULAR WIDTH ALONG THE SHORE OF RUSSET LAKE; RED LAKE
Address RED LAKE

PIN 42005 - 0099 LT
Description PCL 1911 SEC DPF; MINING CLAIM KRL19235 BAIRD; RED LAKE
Address RED LAKE

PIN 42005 - 0098 LT
Description PCL 2434 SEC DPF; MINING CLAIM KRL19684 BAIRD; RED LAKE
Address RED LAKE

PIN 42005 - 0097 LT
Description PCL 2250 SEC DPF; MINING CLAIM KRL18778 BAIRD; RED LAKE
Address RED LAKE

PIN 42005 - 0096 LT
Description PCL 2275 SEC DPF; MINING CLAIM KRL21318 BAIRD; RED LAKE
Address RED LAKE

The applicant(s) hereby applies to the Land Registrar.

yyyy mm dd Page 12 of 15

Properties

<i>PIN</i>	42005 - 0095 LT
<i>Description</i>	PCL 2274 SEC DPF; MINING CLAIM KRL21317 BAIRD; BAIRD/RED LAKE
<i>Address</i>	RED LAKE
<i>PIN</i>	42005 - 0094 LT
<i>Description</i>	PCL 1006 SEC DPF; MINING CLAIM KRL4 BAIRD/HEYSON (RECORDED AS KRL12664); RED LAKE
<i>Address</i>	RED LAKE
<i>PIN</i>	42005 - 0093 LT
<i>Description</i>	PCL 1007 SEC DPF; MINING CLAIM KRL5 BAIRD (RECORDED AS KRL12667); RED LAKE
<i>Address</i>	RED LAKE
<i>PIN</i>	42005 - 0092 LT
<i>Description</i>	PCL 1010 SEC DPF; MINING CLAIM KRL12921 BAIRD; RED LAKE
<i>Address</i>	RED LAKE
<i>PIN</i>	42005 - 0091 LT
<i>Description</i>	PCL 4276 SEC DPF MRO; MINING CLAIM KRL38092 BAIRD; RED LAKE
<i>Address</i>	RED LAKE
<i>PIN</i>	42005 - 0090 LT
<i>Description</i>	PCL 4275 SEC DPF MRO; MINING CLAIM KRL38091 BAIRD NOT COVERED BY THE WATERS OF RUSSET LAKE; RED LAKE
<i>Address</i>	RED LAKE
<i>PIN</i>	42005 - 0089 LT
<i>Description</i>	PCL 4277 SEC DPF MRO; PT MINING CLAIM KRL38094 BAIRD NOT COVERED BY THE WATERS OF RUSSET LAKE; RED LAKE
<i>Address</i>	RED LAKE
<i>PIN</i>	42005 - 0088 LT
<i>Description</i>	PCL 1908 SEC DPF; MINING CLAIM KRL19237 BAIRD; RED LAKE
<i>Address</i>	RED LAKE
<i>PIN</i>	42005 - 0087 LT
<i>Description</i>	PCL 1907 SEC DPF; MINING CLAIM KRL19236 BAIRD; RED LAKE
<i>Address</i>	RED LAKE
<i>PIN</i>	42005 - 0086 LT
<i>Description</i>	PCL 2243 SEC DPF; MINING CLAIM KRL19685 BAIRD; RED LAKE
<i>Address</i>	RED LAKE
<i>PIN</i>	42005 - 0085 LT
<i>Description</i>	PCL 2249 SEC DPF; MINING CLAIM KRL18729 BAIRD; RED LAKE
<i>Address</i>	RED LAKE
<i>PIN</i>	42005 - 0084 LT
<i>Description</i>	PCL 2240 SEC DPF; MINING CLAIM KRL19688 BAIRD; RED LAKE
<i>Address</i>	RED LAKE
<i>PIN</i>	42005 - 0083 LT
<i>Description</i>	PCL 2276 SEC DPF; MINING CLAIM KRL21378 BAIRD; BAIRD/RED LAKE
<i>Address</i>	RED LAKE
<i>PIN</i>	42005 - 0082 LT
<i>Description</i>	PCL 1011 SEC DPF; MINING CLAIM KRL12922 BAIRD; RED LAKE
<i>Address</i>	RED LAKE
<i>PIN</i>	42005 - 0081 LT
<i>Description</i>	PCL 4274 SEC DPF MRO; PT MINING CLAIM KRL36019 BAIRD NOT COVERED BY THE WATERS OF RUSSET LAKE; RED LAKE
<i>Address</i>	RED LAKE
<i>PIN</i>	42005 - 0080 LT
<i>Description</i>	PCL 2257 SEC DPF; MINING CLAIM KRL19686 BAIRD; RED LAKE
<i>Address</i>	RED LAKE
<i>PIN</i>	42005 - 0079 LT
<i>Description</i>	PCL 2248 SEC DPF; MINING CLAIM KRL18728 BAIRD; RED LAKE
<i>Address</i>	RED LAKE

The applicant(s) hereby applies to the Land Registrar.

yyyy mm dd Page 13 of 15

Properties

PIN 42005 - 0078 LT
Description PCL 2239 SEC DPF; MINING CLAIM KRL19687 BAIRD; RED LAKE
Address RED LAKE

PIN 42005 - 0077 LT
Description PCL 2263 SEC DPF; MINING CLAIM KRL20587 BAIRD (THE WEST PT OF WHICH WAS RESTAKED AND RECORDED AS KRL20587A); BAIRD/RED LAKE
Address RED LAKE

PIN 42005 - 0076 LT
Description PCL 2265 SEC DPF; MINING CLAIM KRL21273 BAIRD; DISTRICT OF KENORA
Address RED LAKE

PIN 42005 - 0075 LT
Description PCL 2266 SEC DPF; MINING CLAIM KRL21274 BAIRD; DISTRICT OF KENORA
Address RED LAKE

PIN 42005 - 0074 LT
Description PCL 1637 SEC DPF; MINING CLAIM KRL3 BAIRD/HEYSON (RECORDED AS KRL12746); MINING CLAIM KRL286 BAIRD/HEYSON (RECORDED AS KRL12749); MINING CLAIM KRL6 HEYSON (RECORDED AS KRL12747); MINING CLAIM KRL288 BAIRD (RECORDED AS KRL12748); RED LAKE
Address RED LAKE

PIN 42005 - 0073 LT
Description PCL 1012 SEC DPF; MINING CLAIM KRL13024 BAIRD; RED LAKE
Address RED LAKE

PIN 42005 - 0072 LT
Description PCL 4273 SEC DPF MRO; MINING CLAIM KRL36018 BAIRD NOT COVERED BY THE WATERS OF RUSSET LAKE; RED LAKE
Address RED LAKE

PIN 42005 - 0071 LT
Description PCL 4272 SEC DPF MRO; MINING CLAIM KRL36017 BAIRD; RED LAKE
Address RED LAKE

PIN 42005 - 0070 LT
Description PCL 4271 SEC DPF MRO; PT MINING CLAIM KRL36016 BAIRD NOT COVERED BY THE WATERS OF RUSSET LAKE; RED LAKE
Address RED LAKE

PIN 42005 - 0068 LT
Description PCL 2258 SEC DPF; MINING CLAIM KRL19719 BAIRD; RED LAKE
Address RED LAKE

PIN 42005 - 0067 LT
Description PCL 2259 SEC DPF; MINING CLAIM KRL19720 BAIRD; RED LAKE
Address RED LAKE

PIN 42005 - 0066 LT
Description PCL 2242 SEC DPF; MINING CLAIM KRL20171 BAIRD; RED LAKE
Address RED LAKE

PIN 42005 - 0065 LT
Description PCL 2262 SEC DPF; MINING CLAIM KRL20586 BAIRD THE WEST PT OF WHICH WAS RESTAKED AS MINING CLAIM KRL20586A; BAIRD/RED LAKE
Address RED LAKE

PIN 42005 - 0064 LT
Description PCL 2267 SEC DPF; MINING CLAIM KRL21275 BAIRD; RED LAKE
Address RED LAKE

PIN 42005 - 0063 LT
Description PCL 2268 SEC DPF; MINING CLAIM KRL21276 BAIRD; RED LAKE
Address RED LAKE

PIN 42005 - 0062 LT
Description PCL 2252 SEC DPF; MINING CLAIM KRL19279 BAIRD; RED LAKE
Address RED LAKE

PIN 42005 - 0061 LT
Description PCL 2254 SEC DPF; MINING CLAIM KRL19281 BAIRD; RED LAKE

The applicant(s) hereby applies to the Land Registrar.

yyyy mm dd Page 14 of 15

Properties

Address RED LAKE
PIN 42005 - 0060 LT
Description PCL 2260 SEC DPF; MINING CLAIM KRL20169 BAIRD; RED LAKE
Address RED LAKE
PIN 42005 - 0059 LT
Description PCL 2241 SEC DPF; MINING CLAIM KRL20170 BAIRD; RED LAKE
Address RED LAKE
PIN 42005 - 0058 LT
Description PCL 2261 SEC DPF; MINING CLAIM KRL20585 BAIRD THE WEST PT OF WHICH WAS RESTAKED AS MINING CLAIM KRL20585A; BAIRD/RED LAKE
Address RED LAKE
PIN 42005 - 0057 LT
Description PCL 2269 SEC DPF; MINING CLAIM KRL21277 BAIRD; RED LAKE
Address RED LAKE
PIN 42005 - 0056 LT
Description PCL 2270 SEC DPF; MINING CLAIM KRL21278 BAIRD; RED LAKE
Address RED LAKE
PIN 42005 - 0053 LT
Description PCL 2251 SEC DPF; MINING CLAIM KRL19278 BAIRD; RED LAKE
Address RED LAKE
PIN 42005 - 0052 LT
Description PCL 2253 SEC DPF; MINING CLAIM KRL19280 BAIRD; RED LAKE
Address RED LAKE
PIN 42005 - 0051 LT
Description PCL 2255 SEC DPF; MINING CLAIM KRL19367 BAIRD; RED LAKE
Address RED LAKE
PIN 42005 - 0044 LT
Description PCL 2256 SEC DPF; MINING CLAIM KRL19368 BAIRD; RED LAKE
Address RED LAKE
PIN 42005 - 0043 LT
Description PCL 2264 SEC DPF; MINING CLAIM KRL20588 BAIRD; BAIRD/RED LAKE
Address RED LAKE
PIN 42005 - 0042 LT
Description PCL 2271 SEC DPF; MINING CLAIM KRL21280 BAIRD; DISTRICT OF KENORA
Address RED LAKE
PIN 42005 - 0041 LT
Description PCL 2272 SEC DPF; MINING CLAIM KRL21281 BAIRD; DISTRICT OF KENORA
Address RED LAKE

Consideration

Consideration \$317,973.35

Claimant(s)

Name VEOLIA WATER TECHNOLOGIES CANADA
Address for Service 4105 rue de Sartelon
Saint Laurent, QC H4S 2B3

I, Carine Taza, am the agent of the lien claimant and have informed myself of the facts stated in the claim for lien and believe them to be true.

A person or persons with authority to bind the corporation has/have consented to the registration of this document.

This document is not authorized under Power of Attorney by this party.

Statements

Name and Address of Owner Pure Gold Mining Inc. - Suite 1900, 1055 West Hastings Street, Vancouver, BC, Canada, V6E 2E9. Name and address of person to whom lien claimant supplied services or materials Pure Gold Mining Inc. - Suite 1900, 1055 West Hastings Street, Vancouver, BC, Canada, V6E 2E9. Time within which services or materials were supplied from 2020/02/01 to 2022/11/29 Short

The applicant(s) hereby applies to the Land Registrar.

yyyy mm dd Page 15 of 15

Statements

description of services or materials that have been supplied Installation of a water treatment plant and provision of parts and chemicals related thereto. Contract price or subcontract price 4,324,000 + HST Amount claimed as owing in respect of services or materials that have been supplied \$317,973.35

The lien claimant claims a lien against the interest of every person identified as an owner of the premises described in said PIN to this lien

Signed By

Kimberley Anne Newman 199 Bay Street, Suite 5300 acting for Signed 2022 11 29
Toronto Applicant(s)
M5L 1B9

Tel 416-869-5500

Fax 416-947-0866

I have the authority to sign and register the document on behalf of the Applicant(s).

Submitted By

STIKEMAN ELLIOTT 199 Bay Street, Suite 5300 2022 11 29
Toronto
M5L 1B9

Tel 416-869-5500

Fax 416-947-0866

Fees/Taxes/Payment

Statutory Registration Fee \$69.00
Total Paid \$69.00

File Number

Claimant Client File Number : 134242.1015

VEOLIA WATER TECHNOLOGIES
CANADA INC. and **PURE GOLD MINING INC.**
Plaintiff Defendant

Court File No:

ONTARIO
SUPERIOR COURT OF JUSTICE

IN THE MATTER OF the *Construction Act*, R.S.O.
1990, c. C.30

Proceeding commenced at Kenora

STATEMENT OF CLAIM


STIKEMAN ELLIOTT LLP
Barristers & Solicitors
5300 Commerce Court West
199 Bay Street
Toronto, Canada M5L 1B9

LEE NICHOLSON LSO #: 66412I
leenicholson@stikeman.com
Tel: (416) 869-5604

JORDAN D. WAJS LSO#: 77514I
jwajs@stikeman.com
Tel: 416-869-5585

Lawyers for the Plaintiff

This is Exhibit "C" referred to in Affidavit #1 of Jordan D. Wajs
Affirmed before me at the City of Toronto, in the Province of
Ontario, this 25th day of May, 2023.



A Notary Public in and for the
Province of Ontario

ALEXANDER D. ROSE

Court File No.: CV-23-00000005-0000

**ONTARIO
SUPERIOR COURT OF JUSTICE**

IN THE MATTER OF the *Construction Act*, R.S.O. 1990, c. C.30

BETWEEN:

VEOLIA WATER TECHNOLOGIES CANADA INC.

Plaintiff

- and -

PURE GOLD MINING INC.

Defendant



CERTIFICATE OF ACTION

I **CERTIFY** that an action has been commenced in the Ontario Superior Court of Justice under the *Construction Act*, R.S.O. 1990, c. C.30 between the above parties in respect of the premises described in Schedule A to this certificate, and relating to the claim for lien bearing the registration number KN112284.

Date January 16, 2023

Issued by **Yvonne Lacroix** Digitally signed by Yvonne Lacroix
Date: 2023.01.16 14:45:51 -06'00'

Local registrar

Address of court office 216 Water Street
Kenora, Ontario P9N 1S4

SCHEDULE "A"

PIN 42010 – 0374 LT
Description SURFACE RIGHTS ONLY: MINING CLAIM K1445 HEYSON; MINING CLAIM K1446 HEYSON BEING LAND AND LAND UNDER THE WATER OF BOBS' LAKE; MINING CLAIM K1447 HEYSON BEING LAND AND LAND UNDER THE WATER OF BOBS' LAKE; MINING CLAIM K1448 HEYSON BEING LAND AND LAND UNDER THE WATER OF BOBS' LAKE; MINING CLAIM K1449 HEYSON BEING LAND AND LAND UNDER THE WATER OF A SMALL LAKE; MINING CLAIM K1450 HEYSON BEING LAND AND LAND UNDER THE WATER OF A SMALL LAKE; MINING CLAIM K1451 HEYSON BEING LAND AND LAND UNDER THE WATER OF BOBS' LAKE; MINING CLAIM K1452 HEYSON BEING LAND AND LAND UNDER THE WATER OF BOBS' LAKE; RESERVING THE SURFACE RIGHTS ONLY ON AND OVER A STRIP OF LAND ONE CHAIN IN PERPENDICULAR WIDTH ALONG THE SHORES OF SAID LAKES; RED LAKE; MUNICIPALITY OF RED LAKE

Address RED LAKE
PIN 42010 – 0371 LT
Description MINING RIGHTS ONLY: MINING CLAIM K1445 HEYSON; MINING CLAIM K1446 HEYSON BEING LAND AND LAND UNDER THE WATERS OF BOB'S LAKE, WITHIN THE LIMITS OF THIS CLAIM; MINING CLAIM K1447 HEYSON BEING LAND AND LAND UNDER THE WATERS OF BOB'S LAKE, WITHIN THE LIMITS OF THIS CLAIM; MINING CLAIM K1448 HEYSON BEING LAND AND LAND UNDER THE WATER OF BOB'S LAKE, WITHIN THE LIMITS OF THIS CLAIM; MINING CLAIM K1449 HEYSON BEING LAND AND LAND UNDER THE WATER OF A SMALL LAKE, PARTIALLY WITHIN THE LIMITS OF THIS CLAIM; MINING CLAIM K1450 HEYSON BEING LAND AND LAND UNDER THE WATER OF A SMALL LAKE LYING WITHIN THE LIMITS OF THIS CLAIM; MINING CLAIM K1451 HEYSON BEING LAND AND LAND UNDER THE WATER OF BOB'S LAKE, LYING WITHIN THE LIMITS OF THIS CLAIM; MINING CLAIM K1452 HEYSON BEING LAND AND LAND UNDER THE WATERS OF BOB'S LAKE, WITHIN THE LIMITS OF THIS CLAIM; RED LAKE; S/T LT30315 AS TRANSFERRED BY LT31498

Address RED LAKE
PIN 42010 – 0364 LT
Description FIRSTLY: MINING CLAIMS KRL407 & KRL457 HEYSON; SECONDLY: MRO MINING CLAIM KRL456 HEYSON; THIRDLY: MRO MINING CLAIM KRL408 HEYSON; FOURTHLY: MRO MINING CLAIM KRL458 DOME/HEYSON; FIFTHLY: MRO MINING CLAIM KRL459 HEYSON; SIXTHLY: MRO MINING CLAIM KRL460 HEYSON; SEVENTHLY: MRO MINING CLAIM KRL461 HEYSON; MUNICIPALITY OF RED LAKE

Address RED LAKE
PIN 42010 – 0146 LT
Description PCL 1792 SEC DPF; MINING CLAIM KRL19247 HEYSON EXCEPTING THEREOUT AND THEREFROM THE SURFACE RIGHTS ONLY ON AND OVER THE TRAVELLED ROAD CROSSING SAID CLAIM; EXCEPT SRO IN LT73772; RED LAKE

Address RED LAKE
PIN 42010 – 0145 LT
Description PCL 1793 SEC DPF; MINING CLAIM KRL19248 HEYSON; RED LAKE

Address RED LAKE
PIN 42010 – 0144 LT
Description PCL 1794 SEC DPF; MINING CLAIM KRL19249 HEYSON; RED LAKE

Address RED LAKE

PIN 42010 – 0143 LT
Description PCL 1795 SEC DPF; MINING CLAIM KRL19250 HEYSON; RED LAKE
Address RED LAKE
PIN 42010 – 0142 LT
Description PCL 1290 SEC DPF; PT MINING CLAIM KRL12641 HEYSON EXCEPT SRO AS INLT73822; RED LAKE
Address RED LAKE
PIN 42010 – 0141 LT
Description PCL 1288 SEC DPF; PT MINING CLAIM KRL12639 HEYSON EXCEPT SRO AS INLT73822; RED LAKE
Address RED LAKE
PIN 42010 – 0140 LT
Description PCL 1796 SEC DPF; MINING CLAIM KRL19251 HEYSON; RED LAKE
Address RED LAKE
PIN 42010 – 0139 LT
Description PCL 1797 SEC DPF; MINING CLAIM KRL19252 HEYSON; RED LAKE
Address RED LAKE

PIN 42010 – 0138 LT
Description PCL 1798 SEC DPF; MINING CLAIM KRL19253 HEYSON; RED LAKE
Address RED LAKE
PIN 42010 – 0137 LT
Description PCL 1799 SEC DPF; MINING CLAIM KRL19254 HEYSON; RED LAKE
Address RED LAKE
PIN 42010 – 0136 LT
Description PCL 1800 SEC DPF; MINING CLAIM KRL19306 HEYSON; RED LAKE
Address RED LAKE
PIN 42010 – 0135 LT
Description PCL 1801 SEC DPF; MINING CLAIM KRL19307 HEYSON; RED LAKE
Address RED LAKE
PIN 42010 – 0134 LT
Description PCL 1802 SEC DPF; MINING CLAIM KRL19308 HEYSON; RED LAKE
Address RED LAKE
PIN 42010 – 0133 LT
Description PCL 1821 SEC DPF; MINING CLAIM KRL19309 HEYSON BEING LAND AND LANDCOVERED WITH THE WATER OF PART OF AN UNNAMED LAKE WITHIN THE LIMITSOF THIS MINING CLAIM; RED LAKE

Address RED LAKE
PIN 42010 – 0132 LT
Description PCL 1822 SEC DPF; MINING CLAIM KRL19310 HEYSON BEING LAND AND LANDCOVERED WITH THE WATER OF PART OF AN UNNAMED LAKE WITHIN THE LIMITSOF THIS MINING CLAIM; RED LAKE

Address RED LAKE
PIN 42010 – 0131 LT
Description PCL 1823 SEC DPF; MINING CLAIM KRL19311 HEYSON BEING LAND AND LANDCOVERED WITH THE WATER OF PART OF AN UNNAMED LAKE WITHIN THE LIMITSOF THIS MINING CLAIM; RED LAKE

Address RED LAKE
PIN 42010 – 0130 LT
Description PCL 1824 SEC DPF; MINING CLAIM KRL19312 HEYSON; RED LAKE

Address RED LAKE
 PIN 42010 – 0129 LT
 Description PCL 1825 SEC DPF; MINING CLAIM KRL19313 HEYSON; RED LAKE

Address RED LAKE
 PIN 42010 – 0128 LT
 Description PCL 1803 SEC DPF; MINING CLAIM KRL19430 HEYSON BEING LAND AND LANDCOVERED WITH THE WATER OF PART OF AN UNNAMED LAKE WITHIN THE LIMITSOF THIS MINING CLAIM; RED LAKE

Address RED LAKE
 PIN 42010 – 0127 LT
 Description PCL 1827 SEC DPF; MINING CLAIM KRL19429 HEYSON BEING LAND AND LANDCOVERED WITH THE WATER OF PART OF AN UNNAMED LAKE WITHIN THE LIMITSOF THIS MINING CLAIM; RED LAKE

Address RED LAKE
 PIN 42010 – 0126 LT
 Description PCL 1826 SEC DPF; MINING CLAIM KRL19428 HEYSON; RED LAKE

Address RED LAKE
 PIN 42010 – 0125 LT
 Description PCL 1617 SEC DPF; MINING CLAIM KRL12764 HEYSON; RED LAKE

Address RED LAKE
 PIN 42010 – 0124 LT
 Description PCL 1618 SEC DPF; MINING CLAIM KRL12765 HEYSON; RED LAKE

Address RED LAKE
 PIN 42010 – 0123 LT
 Description PCL 1632 SEC DPF; MINING CLAIM KRL19226 HEYSON; RED LAKE

Address RED LAKE
 PIN 42010 – 0122 LT
 Description PCL 1631 SEC DPF; MINING CLAIM KRL19225 HEYSON; RED LAKE

Address RED LAKE
 PIN 42010 – 0121 LT
 Description PCL 1619 SEC DPF; MINING CLAIM KRL12766 HEYSON; RED LAKE

Address RED LAKE
 PIN 42010 – 0120 LT
 Description PCL 1634 SEC DPF; PT MINING CLAIM KRL16673 HEYSON EXCEPT SRO PT 14, 15 &16 23R4628 & SRO AS IN LT73822; RED LAKE

Address RED LAKE
 PIN 42010 – 0119 LT
 Description PCL 1625 SEC DPF; MINING CLAIM KRL5447 HEYSON (RECORDED AS K.R.L. 12760);RED LAKE

Address RED LAKE
 PIN 42010 – 0118 LT
 Description PCL 1629 SEC DPF; MINING CLAIM KRL19223 HEYSON EXCEPT SRO AS IN LT73822;RED LAKE

Address RED LAKE
 PIN 42010 – 0117 LT
 Description PCL 1630 SEC DPF; MINING CLAIM KRL19224 HEYSON; RED LAKE

Address RED LAKE
 PIN 42010 – 0116 LT

Description PCL 1531 SEC DPF; PT MINING CLAIM KRL12684 HEYSON EXCEPT SRO PT 19 & 2023R4628 & SRO AS IN LT73822; RED LAKE
Address RED LAKE
PIN 42010 – 0115 LT

Description PCL 1526 SEC DPF; MINING CLAIM KRL12679 HEYSON BEING LAND AND LANDCOVERED WITH THE WATER OF FAULKENHAM LAKE WITHIN THE LIMITS OF THISMINING CLAIM, RESERVING THE SRO ON AND OVER A STRIP OF LAND ONE CHAININ PERPENDICULAR WIDTH ALONG THE SHORES OF FAULKENHAM LAKE, EXCEPTSRO PT 21 23R4628 & SRO AS IN LT73822; RED LAKE
Address RED LAKE
PIN 42010 – 0114 LT

Description PCL 1529 SEC DPF; MINING CLAIM KRL12682 HEYSON BEING LAND AND LANDCOVERED WITH THE WATER OF FAULKENHAM LAKE WITHIN THE LIMITS OF THISMINING CLAIM, RESERVING THE SRO ON AND OVER A STRIP OF LAND ONE CHAININ PERPENDICULAR WIDTH ALONG THE SHORES OF FAULKENHAM LAKE; REDLAKE
Address RED LAKE
PIN 42010 – 0113 LT

Description PCL 1527-SEC DPF; MINING CLAIM KRL12680 HEYSON BEING LAND AND LANDCOVERED WITH THE WATER OF FAULKENHAM LAKE WITHIN THE LIMITS OF THISMINING CLAIM, RESERVING THE SRO ON AND OVER A STRIP OF LAND ONE CHAININ PERPENDICULAR WIDTH ALONG THE SHORES OF FAULKENHAM LAKE; REDLAKE
Address RED LAKE
PIN 42010 – 0112 LT

Description PCL 1525 SEC DPF; MINING CLAIM KRL12678 HEYSON EXCEPT SRO AS IN LT73822;RED LAKE
Address RED LAKE
PIN 42010 – 0111 LT

Description PCL 1520 SEC DPF; MINING CLAIM KRL1189 HEYSON (RECORDED AS K.R.L. 12677)EXCEPT SRO AS IN LT73822; RED LAKE
Address RED LAKE
PIN 42010 – 0110 LT

Description PCL 1528 SEC DPF; MINING CLAIM KRL12681 HEYSON BEING LAND AND LANDCOVERED WITH THE WATER OF FAULKENHAM LAKE WITHIN THE LIMITS OF THISMINING CLAIM, RESERVING THE SRO ON AND OVER A STRIP OF LAND ONE CHAININ PERPENDICULAR WIDTH ALONG THE SHORE OF FAULKENHAM LAKE; RED LAKE
Address RED LAKE
PIN 42010 – 0109 LT

Description PCL 1302 SEC DPF; MINING CLAIM KRL12838 HEYSON BEING LAND AND LANDCOVERED WITH THE WATER OF FAULKENHAM LAKE WITHIN THE LIMITS OF THIS MINING CLAIM, RESERVING THE SRO ON AND OVER A STRIP OF LAND ONE CHAININ PERPENDICULAR WIDTH ALONG THE SHORE OF FAULKENHAM LAKE; RED LAKE
Address RED LAKE
PIN 42010 – 0108 LT

Description PCL 1289 SEC DPF; MINING CLAIM KRL12640 HEYSON BEING LAND AND LANDCOVERED WITH THE WATER OF PART OF FAULKENHAM LAKE WITHIN THE LIMITSOF THIS MINING CLAIM, RESERVING THE SRO ON AND OVER A STRIP OF LANDONE CHAIN IN PERPENDICULAR WIDTH ALONG THE SHORE OF FAULKENHAMLAKE; RED LAKE
Address RED LAKE
PIN 42010 – 0107 LT

Description PCL 1530 SEC DPF; MINING CLAIM KRL12683 HEYSON EXCEPT SRO
PT 22 23R4628& SRO AS IN LT73822; RED LAKE
Address RED LAKE
PIN 42010 – 0105 LT
Description PCL 1521 SEC DPF; MINING CLAIM KRL1190 HEYSON (RECORDED AS
KRL 12676),EXCEPT SRO AS IN LT73822; RED LAKE
Address RED LAKE
PIN 42010 – 0104 LT
Description PCL 1008 SEC DPF; MINING CLAIM KRL12668 HEYSON; RED LAKE
Address RED LAKE
PIN 42010 – 0103 LT
Description PCL 1023 SEC DPF; MINING CLAIM KRL12666 HEYSON BEING LAND
AND LANDCOVERED WITH THE WATER OF PART OF A SMALL LAKE
WITHIN THE LIMITS OFTHIS MINING CLAIM; RED LAKE
Address RED LAKE
PIN 42010 – 0102 LT
Description PCL 1009 SEC DPF; MINING CLAIM KRL12669 HEYSON BEING LAND
AND LANDCOVERED WITH THE WATER OF PART OF A LAKE WITHIN
THE LIMITS OF THISMINING CLAIM; RED LAKE
Address RED LAKE
PIN 42010 – 0101 LT
Description PCL 1637 SEC DPF; MINING CLAIM K1464 HEYSON (RECORDED AS
K.R.L. 12751);MINING CLAIM K1465 HEYSON (RECORDED AS K.R.L.
12750), BEING LAND ANDLAND COVERED WITH THE WATER OF A
SMALL UNNAMED LAKE WITHIN THELIMITS OF THIS CLAIM,
EXCEPTING THEREOUT AND THEREFROM THE SRO ONAND OVER A
STRIP OF LAND ONE CHAIN IN PERPENDICULAR WIDTH ALONG
THESHORE OF THE SAID LAKE; MINING CLAIM KRL12752 HEYSON; PT
MINING CLAIMKRL12753 HEYSON EXCEPT SRO AS IN LT73822, SRO
PT 17 & 18 23R4628,EXCEPTING THEREOUT AND THEREFROM THE
SURFACE RIGHTS ONLY ON ANDOVER THE HYDRO-ELECTRIC
TRANSMISSION LINE CROSSING SAID CLAIM.; PTMINING CLAIM
KRL12754 HEYSON EXCEPTING THEREOUT AND THEREFROM
THESURFACE RIGHTS ONLY ON AND OVER THE HYDRO-ELECTRIC
TRANSMISSIONLINE CROSSING SAID CLAIM.; MINING CLAIM
KRL12755 HEYSON; MINING CLAIMKRL12756 HEYSON EXCEPTING
THEREOUT AND THEREFROM THE SRO ON ANDOVER THE HYDRO-
ELECTRIC TRANSMISSION LINE PASSING THROUGH SAIDCLAIM; RED
LAKE
Address RED LAKE
PIN 42010 – 0100 LT
Description PCL 1633 SEC DPF; MINING CLAIM KRL16672 HEYSON EXCEPT SRO
AS IN LT73822;RED LAKE
Address RED LAKE
PIN 42010 – 0096 LT
Description PCL 1615 SEC DPF; MINING CLAIM K1456 HEYSON (RECORDED AS
K.R.L.12759)EXCEPT SRO AS IN LT73822; RED LAKE
Address RED LAKE
PIN 42010 – 0095 LT
Description PCL 1616 SEC DPF; MINING CLAIM K1457 HEYSON (RECORDED AS
K.R.L.12758) ;RED LAKE
Address RED LAKE
PIN4 2010 – 0094 LT

Description PCL 1519 SEC DPF; MINING CLAIM KRL13068 HEYSON BEING LAND AND LANDCOVERED WITH THE WATER OF SNIB LAKE WITHIN THE LIMITS OF THIS MININGCLAIM, RESERVING THE SRO ON AND OVER A STRIP OF LAND ONE CHAIN INPERPENDICULAR WIDTH ALONG THE SHORE OF SNIB LAKE; MINING CLAIM KRL13069 HEYSON; MINING CLAIM KRL13241 HEYSON; MINING CLAIM KRL13242HEYSON; MINING CLAIM KRL13243 HEYSON; MINING CLAIM KRL13244 HEYSON;MINING CLAIM KRL13255 HEYSON BEING LAND AND LAND COVERED WITH THEWATER OF SNIB LAKE WITHIN THE LIMITS OF THIS MINING CLAIM, RESERVING THE SRO ON AND OVER A STRIP OF LAND ONE CHAIN IN PERPENDICULAR WIDTH ALONG THE SHORE OF SNIB LAKE; MINING CLAIM KRL13554 HEYSON; MININGCLAIM KRL13659 HEYSON; MINING CLAIM KRL13660 HEYSON; RED LAKE

Address RED LAKE
PIN 42010 – 0084 LT

Description PCL 1517 SEC DPF; PT MINING CLAIM KRL13062 HEYSON NOT COVERED BY THEWATERS OF COIN LAKE, RESERVING THE SRO ON AND OVER A STRIP OF LANDONE CHAIN IN PERPENDICULAR WIDTH ALONG THE SHORE OF COIN LAKE; REDLAKE

Address RED LAKE
PIN 42010 – 0083 LT

Description PCL 1516 SEC DPF; MINING CLAIM KRL13061 HEYSON; RED LAKE

Address RED LAKE
PIN 42010 – 0059 LT

Description PCL 1515 SEC DPF; PT MINING CLAIM KRL13060 HEYSON NOT COVERED BY THEWATER OF COIN LAKE; RESERVING THE SURFACE RIGHTS ONLY ON AND OVER ASTRIP OF LAND ONE CHAIN IN PERPENDICULAR WIDTH ALONG THE SHORE OFCOIN LAKE; RED LAKE

Address RED LAKE
PIN 42010 – 0058 LT

Description PCL 3518 SEC DPF; MINING CLAIM KRL13082 BAIRD/HEYSON; MINING CLAIMKRL13083 BAIRD/HEYSON; MINING CLAIM KRL13084 BAIRD/HEYSON; MININGCLAIM KRL13254 HEYSON; MINING CLAIM KRL13475 HEYSON RESERVING THESURFACE RIGHTS ONLY ON AND OVER A STRIP OF LAND ONE CHAIN INPERPENDICULAR WIDTH ALONG THE SHORES OF COIN LAKE; MINING CLAIMKRL13476 BAIRD/HEYSON; MINING CLAIM KRL13477 BAIRD/HEYSON; RED LAKE

Address RED LAKE
PIN 42010 – 0006 LT

Description PCL 435 SEC DPL MRO; MINING CLAIM KRL47990 HEYSON; MINING CLAIMKRL47991 HEYSON; MINING CLAIM KRL47992 HEYSON; MINING CLAIM KRL47993HEYSON; MINING CLAIM KRL47994 HEYSON; MINING CLAIM KRL47995 HEYSON;MINING CLAIM KRL47996 HEYSON; MUNICIPALITY OF RED LAKE

Address RED LAKE
PIN 42005 – 0354 LT

Description SURFACE RIGHTS ONLY: BLOCK A, PLAN M667, -SAVE & EXCEPT PART 1 PLAN23R14832; S/T LT123738 AMENDED BY LT155422; S/T LT123737; MUNICIPALITY OFRED LAKE

Address RED LAKE
PIN 42005 – 0352 LT

Description FIRSTLY: MINING CLAIM KRL12523 BAIRD; SECONDLY: MINING CLAIM KRL12522BAIRD EXCEPTING THEREOUT AND THEREFROM THAT PORTION OF THE ABOVEPCL TRANSFERRED TO HER MAJESTY THE QUEEN IN RIGHT OF CANADA UNDERTRANSFER LT58006; THIRDLY: MINING CLAIM KRL12521 BAIRD EXCEPTINGTHEREOUT AND THEREFROM THAT PORTION OF THE SURFACE RIGHTS (AS TOSEVENTHLY), VESTED IN HER MAJESTY THE QUEEN IN RIGHT OF ONTARIOUNDER LT73821 & EXCEPTING SRO PT 1 23R12344;

FOURTHLY: MINING CLAIM KRL11509 BAIRD AMENDED BY LT138124, EXCEPTING THEREOUT AND THEREFROM THAT PORTION OF THE SURFACE RIGHTS OF THE ABOVE PCL VESTED IN HER MAJESTY THE QUEEN IN RIGHT OF THE PROVINCE OF ONTARIO UNDER LT73821; FIFTHLY: MINING CLAIM KRL11506 BAIRD EXCEPTING THEREOUT AND THEREFROM THAT PORTION OF THE SURFACE RIGHTS OF THE ABOVE PCL VESTED IN HER MAJESTY THE QUEEN IN RIGHT OF THE PROVINCE OF ONTARIO UNDER LT73821; SIXTHLY: MINING CLAIM KRL12527 BAIRD EXCEPTING THEREOUT AND THEREFROM THAT PORTION OF THE ABOVE PCL TRANSFERRED TO HER MAJESTY THE QUEEN IN RIGHT OF CANADA UNDER TRANSFER LT58006 & EXCEPT PT 1, 23R10828 SRO; SEVENTHLY: MINING CLAIM KRL12528 BAIRD EXCEPT SRO AS IN 23R5427 PT 5, 14 TO 20 THE SRO ON AND OVER A STRIP OF LAND ONE CHAIN IN PERPENDICULAR WIDTH ALONG THE SHORE OF ROSS LAKE; S/T EASEMENT OVER PT 9, 11 AND 23, 23R5427 AS IN LT123741 AMENDED BY LT155422; S/T LT123745; SUBJECT TO AN EASEMENT IN GROSS OVER PART MINING CLAIM KRL12527, PART 1, PLAN 23R14608 BAIRD AS IN KN83850; SUBJECT TO AN EASEMENT IN GROSS OVER 1STLY: PT MINING CLAIM KRL12527 PT 123R14609; 2NDLY: PT MINING CLAIM KRL12528 PT 2 23R14609; 3RDLY: PT MINING CLAIM KRL12523 PTS 3, 4 & 5 23R14609; 4THLY: PT MINING CLAIM KRL12521 & KRL12523 PT 6 23R14609; 5THLY: PT MINING CLAIM KRL12521, PT 7 23R14609 AS IN KN83878; MUNICIPALITY RED LAKE

Address RED LAKE

PIN 42005 – 0329 LT

Description PCL 7119 SEC DPF MRO; MINING CLAIM KRL12642 BAIRD; MINING CLAIM KRL12643 BAIRD; MINING CLAIM KRL12644 BAIRD; MINING CLAIM KRL12645 BAIRD; MINING CLAIM KRL12646 BAIRD; MINING CLAIM KRL12647 BAIRD; MINING CLAIM KRL12648 BAIRD; MINING CLAIM KRL12704 BAIRD; MINING CLAIM KRL12705 BAIRD; MINING CLAIM KRL12706 BAIRD; MINING CLAIM KRL12858 BAIRD; MINING CLAIM KRL12859 BAIRD; MINING CLAIM KRL12860 BAIRD; MINING CLAIM KRL12861 BAIRD; MINING CLAIM KRL12862 BAIRD; MINING CLAIM KRL12863 BAIRD; MINING CLAIM KRL12864 BAIRD; MINING CLAIM KRL12865 BAIRD; MINING CLAIM KRL12866 BAIRD; MINING CLAIM KRL12875 BAIRD; MINING CLAIM KRL12876 BAIRD; MINING CLAIM KRL12877 BAIRD; MINING CLAIM KRL12878 BAIRD; MINING CLAIM KRL12879 BAIRD; MINING CLAIM KRL12880 BAIRD; MINING CLAIM KRL12881 BAIRD; MINING CLAIM KRL12882 BAIRD; MINING CLAIM KRL12883 BAIRD; MINING CLAIM KRL12953 BAIRD; MINING CLAIM KRL12954 BAIRD; MINING CLAIM KRL12955 BAIRD; MINING CLAIM KRL12963 BAIRD; MINING CLAIM KRL12964 BAIRD; MINING CLAIM KRL12965 BAIRD; RED LAKE

Address RED LAKE

PIN 42005 – 0328 LT

Description PCL 1664 SEC DPF; MINING CLAIM KRL12866 BAIRD EXCEPT MRO AS IN LT232857; RED LAKE

Address RED LAKE

PIN 42005 – 0327 LT

Description PCL 1673 SEC DPF; MINING CLAIM KRL12862 BAIRD EXCEPT MRO AS IN LT232857; RED LAKE

Address RED LAKE

PIN 42005 – 0326 LT

Description PCL 1663 SEC DPF; MINING CLAIM KRL12863 BAIRD EXCEPT MRO AS IN LT232857; RED LAKE

Address RED LAKE

PIN 42005 – 0325 LT

Description PCL 1672 SEC DPF; MINING CLAIM KRL12883 BAIRD EXCEPT MRO AS IN LT232857; RED LAKE

Address RED LAKE

PIN 42005 – 0324 LT

Description PCL 1671 SEC DPF; MINING CLAIM KRL12882 BAIRD EXCEPT MRO AS
IN LT232857;RED LAKE
Address RED LAKE
PIN 42005 – 0323 LT

Description PCL 1667 SEC DPF; MINING CLAIM KRL12881 BAIRD EXCEPT MRO AS
IN LT232857;RED LAKE
Address RED LAKE
PIN 42005 – 0322 LT

Description PCL 1436 SEC DPF; MINING CLAIM KRL12645 BAIRD EXCEPT MRO AS
IN LT232857,S/T, IF ENFORCEABLE, EXECUTION NO. 98-00156; RED
LAKE
Address RED LAKE
PIN 42005 – 0321 LT

Description PCL 1428 SEC DPF; MINING CLAIM KRL12955 BAIRD EXCEPT MRO AS
IN LT232857;RED LAKE
Address RED LAKE
PIN 42005 – 0320 LT

Description PCL 1675 SEC DPF; MINING CLAIM KRL12865 BAIRD EXCEPT MRO AS
IN LT232857;RED LAKE
Address RED LAKE
PIN 42005 – 0319 LT

Description PCL 1661 SEC DPF; MINING CLAIM KRL12860 BAIRD EXCEPTING
THEREOUT & THEREFROM THE SRO ON & OVER A STRIP OF LAND
ONE CHAIN INPERPENDICULAR WIDTH ALONG THE SHORE OF
FAULKENHAM LAKE, EXCEPTMRO AS IN LT232857; RED LAKE
Address RED LAKE
PIN 42005 – 0318 LT

Description PCL 1662 SEC DPF; MINING CLAIM KRL12861 BAIRD EXCEPT MRO AS
IN LT232857;RED LAKE
Address RED LAKE
PIN 42005 – 0317 LT

Description PCL 1670 SEC DPF; MINING CLAIM KRL12879 BAIRD EXCEPT MRO AS
IN LT232857;RED LAKE
Address RED LAKE
PIN 42005 – 0316 LT

Description PCL 1669 SEC DPF; MINING CLAIM KRL12878 BAIRD EXCEPT MRO AS
IN LT232857;RED LAKE
Address RED LAKE
PIN 42005 – 0315 LT

Description PCL 1676 SEC DPF; MINING CLAIM KRL12877 BAIRD EXCEPT MRO AS
IN LT232857;RED LAKE
Address RED LAKE
PIN 42005 – 0314 LT

Description PCL 1666 SEC DPF; MINING CLAIM KRL12880 BAIRD EXCEPT MRO AS
IN LT232857;RED LAKE
Address RED LAKE
PIN 42005 – 0313 LT

Description PCL 1424 SEC DPF; MINING CLAIM KRL12646 BAIRD EXCEPT MRO AS
IN LT232857;RED LAKE
Address RED LAKE
PIN 42005 – 0312 LT

Description PCL 1434 SEC DPF; MINING CLAIM KRL12643 BAIRD RESERVING THE SRO ON & OVER A STRIP OF LAND ONE CHAIN IN PERPENDICULAR WIDTH ALONG THE SHORE OF FLAT LAKE, EXCEPT MRO AS IN LT232857; RED LAKE
Address RED LAKE
PIN 42005 – 0311 LT

Description PCL 1435 SEC DPF; MINING CLAIM KRL12644 BAIRD RESERVING THE SRO ON & OVER A STRIP OF LAND ONE CHAIN IN PERPENDICULAR WIDTH ALONG THE SHORE OF FLAT LAKE, EXCEPT MRO AS IN LT232857; RED LAKE
Address RED LAKE
PIN 42005 – 0310 LT

Description PCL 1433 SEC DPF; MINING CLAIM KRL12642 BAIRD EXCEPT MRO AS IN LT232857; RED LAKE
Address RED LAKE
PIN 42005 – 0309 LT

Description PCL 1674 SEC DPF; MINING CLAIM KRL12864 BAIRD EXCEPTING THEREOUT & THEREFROM THE SRO ON & OVER A STRIP OF LAND ONE CHAIN IN PERPENDICULAR WIDTH ALONG THE SHORE OF FAULKENHAM LAKE, EXCEPT MRO AS IN LT232857; RED LAKE
Address RED LAKE
PIN 42005 – 0308 LT

Description PCL 1660 SEC DPF; MINING CLAIM KRL12859 BAIRD EXCEPTING THEREOUT AND THEREFROM THE SRO ON & OVER A STRIP OF LAND ONE CHAIN IN PERPENDICULAR WIDTH ALONG THE SHORE OF FAULKENHAM LAKE, EXCEPT MRO AS IN LT232857; RED LAKE
Address RED LAKE
PIN 42005 – 0307 LT

Description PCL 1659 SEC DPF; MINING CLAIM KRL12858 BAIRD EXCEPT MRO AS IN LT232857; RED LAKE
Address RED LAKE
PIN 42005 – 0306 LT

Description PCL 1668 SEC DPF; MINING CLAIM KRL12875 BAIRD EXCEPT MRO AS IN LT232857; RED LAKE
Address RED LAKE
PIN 42005 – 0305 LT

Description PCL 1665 SEC DPF; MINING CLAIM KRL12876 BAIRD EXCEPT MRO AS IN LT232857; RED LAKE
Address RED LAKE
PIN 42005 – 0304 LT

Description PCL 1431 SEC DPF; MINING CLAIM KRL12965 BAIRD EXCEPT MRO AS IN LT232857; RED LAKE
Address RED LAKE
PIN 42005 – 0303 LT

Description PCL 1432 SEC DPF; MINING CLAIM KRL12648 BAIRD EXCEPT MRO AS IN LT232857; RED LAKE
Address RED LAKE
PIN 42005 – 0302 LT

Description PCL 1425 SEC DPF; MINING CLAIM KRL12647 BAIRD RESERVING THE SRO ON AND OVER A STRIP OF LAND ONE CHAIN IN PERPENDICULAR WIDTH ALONG THE SHORE OF FLAT LAKE, EXCEPT SRO AS IN PT 3, 4 & 7 23R8021, AND EXCEPT MRO AS IN LT232857; RED LAKE
Address RED LAKE

PIN 42005 – 0301 LT
Description PCL 1427 SEC DPF; MINING CLAIM KRL12954 BAIRD RESERVING THE SRO ON ANDOVER A STRIP OF LAND ONE CHAIN IN PERPENDICULAR WIDTH ALONG THESHORE OF FLAT LAKE, EXCEPT SRO PT 2 23R8021 AND EXCEPT MRO AS INLT232857; RED LAKE
Address RED LAKE
PIN 42005 – 0300 LT
Description PCL 1426 SEC DPF; MINING CLAIM KRL12953 BAIRD EXCEPT PT 1 23R8021 & MROAS IN LT232857; RED LAKE
Address RED LAKE
PIN 42005 – 0298 LT
Description PCL 1417 SEC DPF; MINING CLAIM KRL12730 BAIRD EXCEPT SRO AS IN LT73821 <147860; RED LAKE
Address RED LAKE
PIN 42005 – 0297 LT
Description PCL 1423 SEC DPF; MINING CLAIM KRL12704 BAIRD RESERVING THE SRO ON &OVER A STRIP OF LAND ONE CHAIN IN PERPENDICULAR WIDTH ALONG THESHORE OF FLAT LAKE, EXCEPT SRO PT 5 23R8021 & MRO AS IN LT232857; REDLAKE
Address RED LAKE
PIN 42005 – 0296 LT
Description PCL 1275 SEC DPF; MINING CLAIM KRL12837 BAIRD RESERVING THE SRO ON &OVER A STRIP OF LAND ONE CHAIN IN PERPENDICULAR WIDTH ALONG THESHORE OF FAULKENHAM LAKE; RED LAKE
Address RED LAKE
PIN 42005 – 0295 LT
Description PCL 1283 SEC DPF; MINING CLAIM KRL12602 BAIRD; RED LAKE
Address RED LAKE
PIN 42005 – 0294 LT
Description PCL 1284 SEC DPF; MINING CLAIM KRL12603 BAIRD; RED LAKE
Address RED LAKE
PIN 42005 – 0293 LT
Description PCL 1286 SEC DPF; MINING CLAIM KRL12605 BAIRD EXCEPT SRO AS IN LT73821;RED LAKE
Address RED LAKE
PIN 42005 – 0292 LT
Description PCL 1285 SEC DPF; MINING CLAIM KRL12604 BAIRD EXCEPT SROAS IN LT73821, &PT 3 23R8022; RED LAKE
Address RED LAKE
PIN 42005 – 0291 LT
Description PCL 1415 SEC DPF; MINING CLAIM KRL12705 BAIRD RESERVING THE SRO ON &OVER A STRIP OF LAND ONE CHAIN IN PERPENDICULAR WIDTH ALONG THESHORE OF FLAT LAKE, EXCEPT SRO PT 6, 23R8021, MRO AS IN LT232857; REDLAKE
Address RED LAKE
PIN 42005 – 0290 LT
Description PCL 1416 SEC DPF; MINING CLAIM KRL12706 BAIRD RESERVING THE SRO ON &OVER A STRIP OF LAND ONE CHAIN IN PERPENDICULAR WIDTH ALONG THESHORE OF FLAT LAKE, EXCEPT MRO AS IN LT232857; RED LAKE
Address RED LAKE
PIN 42005 – 0289 LT

Description PCL 1276 SEC DPF; MINING CLAIM KRL12836 BAIRD RESERVING THE SRO ON &OVER A STRIP OF LAND ONE CHAIN IN PERPENDICULAR WIDTH ALONG THESHORES OF FAULKENHAM LAKE; RED LAKE
Address RED LAKE
PIN 42005 – 0288 LT

Description PCL 1292 SEC DPF; MINING CLAIM KRL11503 BAIRD RESERVING THE SRO ON &OVER A STRIP OF LAND ONE CHAIN IN PERPENDICULAR WIDTH ALONG THESHORE OF FAULKENHAM LAKE; RED LAKE
Address RED LAKE
PIN 42005 – 0287 LT

DescriptionP CL 1293 SEC DPF; MINING CLAIM KRL11504 BAIRD; RED LAKE
Address RED LAKE
PIN 42005 – 0286 LT

Description PCL 1296 SEC DPF; MINING CLAIM KRL11507 BAIRD; RED LAKE
Address RED LAKE
PIN 42005 – 0285 LT

Description PCL 1297 SEC DPF; MINING CLAIM KRL11508 BAIRD EXCEPT SRO AS IN LT73821,PT 10, 11 & 12 23R4608 & PT 1 23R8022; RED LAKE
Address RED LAKE
PIN 42005 – 0284 LT

Description PCL 1282 SEC DPF; MINING CLAIM KRL12601 BAIRD RESERVING THE SRO ON &OVER A STRIP OF LAND ONE CHAIN IN PERPENDICULAR WIDTH ALONG THESHORE OF FLAT LAKE, EXCEPT SRO AS IN LT73821 & PT 2 23R8022; RED LAKE
Address RED LAKE
PIN 42005 – 0283 LT

Description PCL 1429 SEC DPF; MINING CLAIM KRL12963 BAIRD RESERVING THE SRO ON &OVER A STRIP OF LAND ONE CHAIN IN PERPENDICULAR WIDTH ALONG THESHORE OF FLAT LAKE, EXCEPT MRO AS IN LT232857; RED LAKE
Address RED LAKE
PIN 42005 – 0282 LT

Description PCL 1430 SEC DPF; MINING CLAIM KRL12964 BAIRD EXCEPT MRO AS IN LT232857;RED LAKE
Address RED LAKE
PIN 42005 – 0281 LT

Description PCL 1501 SEC DPF; MINING CLAIM KRL12824 BAIRD RESERVING THE SRO ON &OVER A STRIP OF LAND ONE CHAIN IN PERPENDICULAR WIDTH ALONG THESHORES OF FLAT LAKE; RED LAKE
Address RED LAKE
PIN 42005 – 0280 LT

Description PCL 1498 SEC DPF; MINING CLAIM KRL12821 BAIRD; RED LAKE
Address RED LAKE
PIN 42005 – 0279 LT

Description PCL 1500 SEC DPF; MINING CLAIM KRL12823 BAIRD RESERVING THE SRO ON &OVER A STRIP OF LAND ONE CHAIN IN PERPENDICULAR WIDTH ALONG THESHORES OF RUSSET LAKE; RED LAKE
Address RED LAKE
PIN4 2005 – 0278 LT

Description PCL 1497 SEC DPF; MINING CLAIM KRL12820 BAIRD RESERVING THE SRO ON &OVER A STRIP OF LAND ONE CHAIN IN PERPENDICULAR WIDTH ALONG THESHORES OF RUSSET LAKE; RED LAKE
Address RED LAKE
PIN 42005 – 0277 LT
Description PCL 1499 SEC DPF; MINING CLAIM KRL12822 BAIRD RESERVING THE SRO ONLYON AND OVER A STRIP OF LAND ONE CHAIN IN PERPENDICULAR WIDTH ALONGTHE SHORES OF RUSSET LAKE; RED LAKE
Address RED LAKE
PIN 42005 – 0276 LT
Description PCL 1910 SEC DPF; MINING CLAIM KRL19182 BAIRD RESERVING THEREOUT AND THEREFROM THE SRO ON AND OVER A STRIP OF LAND ONE CHAIN INPERPENDICULAR WIDTH ALONG THE SHORE OF RUSSET LAKE; RED LAKE
Address RED LAKE
PIN 42005 – 0275 LT
Description PCL 1291 SEC DPF; MINING CLAIM KRL11502 BAIRD; RED LAKE
Address RED LAKE
PIN 42005 – 0274 LT
Description PCL 1294 SEC DPF; MINING CLAIM KRL11505 BAIRD EXCEPT SRO AS IN LT73821 &SRO PT 1 23R4608; RED LAKE
Address RED LAKE
PIN 42005 – 0273 LT
Description PCL 1279 SEC DPF; MINING CLAIM KRL12525 BAIRD RESERVING THE SRO ON ANDOVER A STRIP OF LAND ONE CHAIN IN PERPENDICULAR WIDTH ALONG THESHORE OF FAULKENHAM LAKE; EXCEPT SRO AS IN LT73821; RED LAKE
Address RED LAKE
PIN 42005 – 0272 LT
Description PCL 1287 SEC DPF; MINING CLAIM KRL12638 BAIRD RESERVING THE SRO ON ANDOVER A STRIP OF LAND ONE CHAIN IN PERPENDICULAR WIDTH ALONG THESHORE OF FAULKENHAM LAKE, EXCEPT SRO AS IN LT73821; RED LAKE
Address RED LAKE
PIN 42005 – 0271 LT
Description PCL 1278 SEC DPF; MINING CLAIM KRL12524 BAIRD; RED LAKE
Address RED LAKE
PIN 42005 – 0270 LT
Description PCL 1304 SEC DPF; MINING CLAIM KRL12529 BAIRD; RED LAKE; SUBJECT TO ANEASEMENT IN GROSS OVER PT PCL 1304 SEC DPF; PT MINING CLAIM KRL12529PT 8, 23R14609 AS IN KN83881; MUNICIPALITY OF RED LAKE
Address RED LAKE
PIN 42005 – 0235 LT
Description PCL 5282 SEC DPF SRO; BLK C PL M667 T/W LT123738; RED LAKE
Address 2 MAIN STREETMADSEN
PIN 42005 – 0234 LT
Description PCL 5282 SEC DPF SRO; BLK B PL M667 T/W LT123738; MUNICIPALITY OF RED LAKE
Address 2 LAKE ROADMADSEN
PIN 42005 – 0119 LT
Description PCL 3578 SEC DPF MRO; PT MINING CLAIM KRL12522 BAIRD; PT MINING CLAIMKRL12527 BAIRD AS IN, LT58006; RED LAKE

Address RED LAKE
PIN 42005 – 0117 LT
Description PCL 1496 SEC DPF; MINING CLAIM KRL12728 BAIRD , RESERVING THE SRO ONAND OVER A STRIP OF LAND ONE CHAIN IN PERPENDICULAR WIDTH ALONG THESHORES OF RUSSET LAKE; RED LAKE

Address RED LAKE
PIN 42005 – 0116 LT
Description PCL 1514 SEC DPF; MINING CLAIM KRL12727 BAIRD , RESERVING THE SRO ONAND OVER A STRIP OF LAND ONE CHAIN IN PERPENDICULAR WIDTH ALONG THESHORES OF RUSSET LAKE; RED LAKE

Address RED LAKE
PIN 42005 – 0115 LT
Description PCL 1909 SEC DPF; MINING CLAIM KRL19181 BAIRD , RESERVING THEREOUT ANDTHEREFROM THE SRO ON AND OVER A STRIP OF LAND ONE CHAIN INPERPENDICULAR WIDTH ALONG THE SHORE OF RUSSET LAKE; RED LAKE

Address RED LAKE
PIN 42005 – 0113 LT
Description PCL 2435 SEC DPF; MINING CLAIM KRL19788 BAIRD; RED LAKE

Address RED LAKE
PIN 42005 – 0112 LT
Description PCL 2273 SEC DPF; MINING CLAIM KRL21316 BAIRD , EXCEPTING THEREOUT ANDTHEREFROM THE SRO ON AND OVER A STRIP OF LAND ONE CHAIN INPERPENDICULAR WIDTH ALONG THE SHORE OF FLAT LAKE; RED LAKE

Address RED LAKE
PIN 42005 – 0111 LT
Description PCL 1523 SEC DPF; MINING CLAIM KRL1192 BAIRD/HEYSON (RECORDED ASKRL12674), RESERVING THE SRO ON AND OVER A STRIP OF LAND ONE CHAIN INPERPENDICULAR WIDTH ALONG THE SHORE OF FAULKENHAM LAKE; RED LAKE

Address RED LAKE
PIN 42005 – 0110 LT
Description PCL 1280 SEC DPF; MINING CLAIM KRL12526 BAIRD; RED LAKE

Address RED LAKE
PIN 42005 – 0109 LT
Description PCL 1004 SEC DPF; MINING CLAIM KRL12659 BAIRD; RED LAKE

Address RED LAKE
PIN 42005 – 0108 LT
Description PCL 1005 SEC DPF; MINING CLAIM KRL12660 BAIRD; RED LAKE

Address RED LAKE
PIN 42005 – 0107 LT
Description PCL 1022 SEC DPF; MINING CLAIM KRL12663 BAIRD; RED LAKE

Address RED LAKE
PIN 42005 – 0106 LT
Description PCL 1524 SEC DPF; MINING CLAIM KRL15 BAIRD/HEYSON (RECORDED ASKRL12675), RESERVING THE SRO ON AND OVER A STRIP OF LAND ONE CHAIN INPERPENDICULAR WIDTH ALONG THE SHORES OF FAULKENHAM LAKE; RED LAKE

Address RED LAKE
PIN 42005 – 0105 LT

Description PCL 1016 SEC DPF; MINING CLAIM KRL14 BAIRD (RECORDED AS KRL 12665); REDLAKE
Address RED LAKE
PIN 42005 – 0104 LT
Description PCL 1015 SEC DPF; MINING CLAIM KRL13 BAIRD (RECORDED AS KRL12658); REDLAKE
Address RED LAKE
PIN 42005 – 0103 LT
Description PCL 1020 SEC DPF; MINING CLAIM KRL12661 BAIRD; RED LAKE
Address RED LAKE
PIN 42005 – 0102 LT
Description PCL 1021 SEC DPF; MINING CLAIM KRL12662 BAIRD; RED LAKE
Address RED LAKE
PIN 42005 – 0101 LT
Description PCL 1513 SEC DPF; MINING CLAIM KRL12726 BAIRD , RESERVING THE SRO ONAND OVER A STRIP OF LAND ONE CHAIN IN PERPENDICULAR WIDTH ALONG THESHORE OF RUSSET LAKE; RED LAKE
Address RED LAKE
PIN 42005 – 0100 LT
Description PCL 1912 SEC DPF; MINING CLAIM KRL19238 BAIRD , RESERVING THEREOUT ANDTHEREFROM THE SRO ON AND OVER A STRIP OF LAND ONE CHAIN INPERPENDICULAR WIDTH ALONG THE SHORE OF RUSSET LAKE; RED LAKE
Address RED LAKE
PIN 42005 – 0099 LT
Description PCL 1911 SEC DPF; MINING CLAIM KRL19235 BAIRD; RED LAKE
Address RED LAKE
PIN 42005 – 0098 LT
Description PCL 2434 SEC DPF; MINING CLAIM KRL19684 BAIRD; RED LAKE
Address RED LAKE
PIN 42005 – 0097 LT
Description PCL 2250 SEC DPF; MINING CLAIM KRL18778 BAIRD; RED LAKE
Address RED LAKE
PIN 42005 – 0096 LT
Description PCL 2275 SEC DPF; MINING CLAIM KRL21318 BAIRD; RED LAKE
Address RED LAKE
PIN 42005 – 0095 LT
Description PCL 2274 SEC DPF; MINING CLAIM KRL21317 BAIRD; BAIRD/RED LAKE
Address RED LAKE
PIN 42005 – 0094 LT
Description PCL 1006 SEC DPF; MINING CLAIM KRL4 BAIRD/HEYSON (RECORDED ASKRL12664); RED LAKE
Address RED LAKE
PIN 42005 – 0093 LT
Description PCL 1007 SEC DPF; MINING CLAIM KRL5 BAIRD (RECORDED AS KRL12667); REDLAKE
Address RED LAKE
PIN 42005 – 0092 LT
Description PCL 1010 SEC DPF; MINING CLAIM KRL12921 BAIRD; RED LAKE

Address RED LAKE
 PIN 42005 – 0091 LT
 Description PCL 4276 SEC DPF MRO; MINING CLAIM KRL38092 BAIRD; RED LAKE

Address RED LAKE
 PIN 42005 – 0090 LT
 Description PCL 4275 SEC DPF MRO; MINING CLAIM KRL38091 BAIRD NOT COVERED BY THE WATERS OF RUSSET LAKE; RED LAKE

Address RED LAKE
 PIN 42005 – 0089 LT
 Description PCL 4277 SEC DPF MRO; PT MINING CLAIM KRL38094 BAIRD NOT COVERED BY THE WATERS OF RUSSET LAKE; RED LAKE

Address RED LAKE
 PIN4 2005 – 0088 LT
 Description PCL 1908 SEC DPF; MINING CLAIM KRL19237 BAIRD; RED LAKE

Address RED LAKE
 PIN 42005 – 0087 LT
 Description PCL 1907 SEC DPF; MINING CLAIM KRL19236 BAIRD; RED LAKE

Address RED LAKE
 PIN 42005 – 0086 LT
 Description PCL 2243 SEC DPF; MINING CLAIM KRL19685 BAIRD; RED LAKE

Address RED LAKE
 PIN 42005 – 0085 LT
 Description PCL 2249 SEC DPF; MINING CLAIM KRL18729 BAIRD; RED LAKE

Address RED LAKE
 PIN 42005 – 0084 LT
 Description PCL 2240 SEC DPF; MINING CLAIM KRL19688 BAIRD; RED LAKE

Address RED LAKE
 PIN 42005 – 0083 LT
 Description PCL 2276 SEC DPF; MINING CLAIM KRL21378 BAIRD; BAIRD/RED LAKE

Address RED LAKE
 PIN 42005 – 0082 LT
 Description PCL 1011 SEC DPF; MINING CLAIM KRL12922 BAIRD; RED LAKE

Address RED LAKE
 PIN 42005 – 0081 LT
 Description PCL 4274 SEC DPF MRO; PT MINING CLAIM KRL36019 BAIRD NOT COVERED BY THE WATERS OF RUSSET LAKE; RED LAKE

Address RED LAKE
 PIN 42005 – 0080 LT
 Description PCL 2257 SEC DPF; MINING CLAIM KRL19686 BAIRD; RED LAKE

Address RED LAKE
 PIN4 2005 – 0079 LT
 Description PCL 2248 SEC DPF; MINING CLAIM KRL18728 BAIRD; RED LAKE

Address RED LAKE
 PIN 42005 – 0078 LT
 Description PCL 2239 SEC DPF; MINING CLAIM KRL19687 BAIRD; RED LAKE

Address RED LAKE
 PIN 42005 – 0077 LT

Description PCL 2263 SEC DPF; MINING CLAIM KRL20587 BAIRD (THE WEST PT OF WHICH WAS RESTAKED AND RECORDED AS KRL20587A); BAIRD/RED LAKE
Address RED LAKE
PIN 42005 – 0076 LT
Description PCL 2265 SEC DPF; MINING CLAIM KRL21273 BAIRD; DISTRICT OF KENORA
Address RED LAKE
PIN 42005 – 0075 LT
Description PCL 2266 SEC DPF; MINING CLAIM KRL21274 BAIRD; DISTRICT OF KENORA
Address RED LAKE
PIN 42005 – 0074 LT
Description PCL 1637 SEC DPF; MINING CLAIM KRL3 BAIRD/HEYSON (RECORDED AS KRL12746); MINING CLAIM KRL286 BAIRD/HEYSON (RECORDED AS KRL12749); MINING CLAIM KRL6 HEYSON (RECORDED AS KRL12747); MINING CLAIM KRL288 BAIRD (RECORDED AS KRL12748); RED LAKE
Address RED LAKE
PIN 42005 – 0073 LT
Description PCL 1012 SEC DPF; MINING CLAIM KRL13024 BAIRD; RED LAKE
Address RED LAKE
PIN 42005 – 0072 LT
Description PCL 4273 SEC DPF MRO; MINING CLAIM KRL36018 BAIRD NOT COVERED BY THE WATERS OF RUSSET LAKE; RED LAKE
Address RED LAKE
PIN 42005 – 0071 LT
Description PCL 4272 SEC DPF MRO; MINING CLAIM KRL36017 BAIRD; RED LAKE
Address RED LAKE
PIN 42005 – 0070 LT
Description PCL 4271 SEC DPF MRO; PT MINING CLAIM KRL36016 BAIRD NOT COVERED BY THE WATERS OF RUSSET LAKE; RED LAKE
Address RED LAKE
PIN 42005 – 0068 LT
Description PCL 2258 SEC DPF; MINING CLAIM KRL19719 BAIRD; RED LAKE
Address RED LAKE
PIN 42005 – 0067 LT
Description PCL 2259 SEC DPF; MINING CLAIM KRL19720 BAIRD; RED LAKE
Address RED LAKE
PIN 42005 – 0066 LT
Description PCL 2242 SEC DPF; MINING CLAIM KRL20171 BAIRD; RED LAKE
Address RED LAKE
PIN 42005 – 0065 LT
Description PCL 2262 SEC DPF; MINING CLAIM KRL20586 BAIRD THE WEST PT OF WHICH WAS RESTAKED AS MINING CLAIM KRL20586A; BAIRD/RED LAKE
Address RED LAKE
PIN 2005 – 0064 LT
Description PCL 2267 SEC DPF; MINING CLAIM KRL21275 BAIRD; RED LAKE
Address RED LAKE
PIN 42005 – 0063 LT

Description PCL 2268 SEC DPF; MINING CLAIM KRL21276 BAIRD; RED LAKE
Address RED LAKE
PIN 42005 – 0062 LT
Description PCL 2252 SEC DPF; MINING CLAIM KRL19279 BAIRD; RED LAKE
Address RED LAKE
PIN 42005 – 0061 LT
Description PCL 2254 SEC DPF; MINING CLAIM KRL19281 BAIRD; RED LAKE
Address RED LAKE
PIN 42005 – 0060 LT
Description PCL 2260 SEC DPF; MINING CLAIM KRL20169 BAIRD; RED LAKE
Address RED LAKE
PIN 42005 – 0059 LT
Description PCL 2241 SEC DPF; MINING CLAIM KRL20170 BAIRD; RED LAKE
Address RED LAKE
PIN 42005 – 0058 LT
Description PCL 2261 SEC DPF; MINING CLAIM KRL20585 BAIRD THE WEST PT OF WHICH WAS RESTAKED AS MINING CLAIM KRL20585A; BAIRD/RED LAKE
Address RED LAKE
PIN 42005 – 0057 LT
Description PCL 2269 SEC DPF; MINING CLAIM KRL21277 BAIRD; RED LAKE
Address RED LAKE
PIN 42005 – 0056 LT
Description PCL 2270 SEC DPF; MINING CLAIM KRL21278 BAIRD; RED LAKE
Address RED LAKE
PIN 42005 – 0053 LT
Description PCL 2251 SEC DPF; MINING CLAIM KRL19278 BAIRD; RED LAKE
Address RED LAKE
PIN 42005 – 0052 LT
Description PCL 2253 SEC DPF; MINING CLAIM KRL19280 BAIRD; RED LAKE
Address RED LAKE
PIN 42005 – 0051 LT
Description PCL 2255 SEC DPF; MINING CLAIM KRL19367 BAIRD; RED LAKE
Address RED LAKE
PIN 42005 – 0044 LT
Description PCL 2256 SEC DPF; MINING CLAIM KRL19368 BAIRD; RED LAKE
Address RED LAKE
PIN 42005 – 0043 LT
Description PCL 2264 SEC DPF; MINING CLAIM KRL20588 BAIRD; BAIRD/RED LAKE
Address RED LAKE
PIN 42005 – 0042 LT
Description PCL 2271 SEC DPF; MINING CLAIM KRL21280 BAIRD; DISTRICT OF KENORA
Address RED LAKE
PIN 42005 – 0041 LT
Description PCL 2272 SEC DPF; MINING CLAIM KRL21281 BAIRD; DISTRICT OF KENORA
Address RED LAKE

VEOLIA WATER TECHNOLOGIES
CANADA INC.
Plaintiff

and

PURE GOLD MINING INC.
Defendant

Court File No: CV-23-00000005-0000

ONTARIO
SUPERIOR COURT OF JUSTICE

IN THE MATTER OF the *Construction Act*, R.S.O.
1990, c. C.30

Proceeding commenced at Kenora

CERTIFICATE OF ACTION


STIKEMAN ELLIOTT LLP
Barristers & Solicitors
5300 Commerce Court West
199 Bay Street
Toronto, Canada M5L 1B9

LEE NICHOLSON LSO #: 664121
leenicholson@stikeman.com
Tel: (416) 869-5604

JORDAN D. WAJS LSO#: 775141
jwajs@stikeman.com
Tel: 416-869-5585

Lawyers for the Plaintiff

This is Exhibit "D" referred to in Affidavit #1 of Jordan D. Wajs
Affirmed before me at the City of Toronto, in the Province of
Ontario, this 25th day of May, 2023.



A Notary Public in and for the
Province of Ontario

ALEXANDER D. ROSE

Properties

PIN	42010 - 0374 LT
Description	SURFACE RIGHTS ONLY: MINING CLAIM K1445 HEYSON; MINING CLAIM K1446 HEYSON BEING LAND AND LAND UNDER THE WATER OF BOBS' LAKE; MINING CLAIM K1447 HEYSON BEING LAND AND LAND UNDER THE WATER OF BOBS' LAKE; MINING CLAIM K1448 HEYSON BEING LAND AND LAND UNDER THE WATER OF BOBS' LAKE; MINING CLAIM K1449 HEYSON BEING LAND AND LAND UNDER THE WATER OF A SMALL LAKE ; MINING CLAIM K1450 HEYSON BEING LAND AND LAND UNDER THE WATER OF A SMALL LAKE; MINING CLAIM K1451 HEYSON BEING LAND AND LAND UNDER THE WATER OF BOBS' LAKE; MINING CLAIM K1452 HEYSON BEING LAND AND LAND UNDER THE WATER OF BOBS' LAKE; RESERVING THE SURFACE RIGHTS ONLY ON AND OVER A STRIP OF LAND ONE CHAIN IN PERPENDICULAR WIDTH ALONG THE SHORES OF SAID LAKES; RED LAKE; MUNICIPALITY OF RED LAKE
Address	RED LAKE
PIN	42010 - 0371 LT
Description	MINING RIGHTS ONLY: MINING CLAIM K1445 HEYSON; MINING CLAIM K1446 HEYSON BEING LAND AND LAND UNDER THE WATERS OF BOB'S LAKE, WITHIN THE LIMITS OF THIS CLAIM; MINING CLAIM K1447 HEYSON BEING LAND AND LAND UNDER THE WATERS OF BOB'S LAKE, WITHIN THE LIMITS OF THIS CLAIM; MINING CLAIM K1448 HEYSON BEING LAND AND LAND UNDER THE WATER OF BOB'S LAKE, WITHIN THE LIMITS OF THIS CLAIM; MINING CLAIM K1449 HEYSON BEING LAND AND LAND UNDER THE WATER OF A SMALL LAKE, PARTIALLY WITHIN THE LIMITS OF THIS CLAIM; MINING CLAIM K1450 HEYSON BEING LAND AND LAND UNDER THE WATER OF A SMALL LAKE LYING WITHIN THE LIMITS OF THIS CLAIM; MINING CLAIM K1451 HEYSON BEING LAND AND LAND UNDER THE WATER OF BOB'S LAKE, LYING WITHIN THE LIMITS OF THIS CLAIM; MINING CLAIM K1452 HEYSON BEING LAND AND LAND UNDER THE WATERS OF BOB'S LAKE, WITHIN THE LIMITS OF THIS CLAIM; RED LAKE; S/T LT30315 AS TRANSFERRED BY LT31498
Address	RED LAKE
PIN	42010 - 0364 LT
Description	FIRSTLY: MINING CLAIMS KRL407 & KRL457 HEYSON; SECONDLY: MRO MINING CLAIM KRL456 HEYSON; THIRDLY: MRO MINING CLAIM KRL408 HEYSON; FOURTHLY: MRO MINING CLAIM KRL458 DOME/HEYSON; FIFTHLY: MRO MINING CLAIM KRL459 HEYSON; SIXTHLY: MRO MINING CLAIM KRL460 HEYSON; SEVENTHLY: MRO MINING CLAIM KRL461 HEYSON; MUNICIPALITY OF RED LAKE
Address	RED LAKE
PIN	42010 - 0146 LT
Description	PCL 1792 SEC DPF; MINING CLAIM KRL19247 HEYSON EXCEPTING THEREOUT AND THEREFROM THE SURFACE RIGHTS ONLY ON AND OVER THE TRAVELLED ROAD CROSSING SAID CLAIM; EXCEPT SRO IN LT73772; RED LAKE
Address	RED LAKE
PIN	42010 - 0145 LT
Description	PCL 1793 SEC DPF; MINING CLAIM KRL19248 HEYSON; RED LAKE
Address	RED LAKE
PIN	42010 - 0144 LT
Description	PCL 1794 SEC DPF; MINING CLAIM KRL19249 HEYSON; RED LAKE
Address	RED LAKE
PIN	42010 - 0143 LT
Description	PCL 1795 SEC DPF; MINING CLAIM KRL19250 HEYSON; RED LAKE
Address	RED LAKE
PIN	42010 - 0142 LT
Description	PCL 1290 SEC DPF; PT MINING CLAIM KRL12641 HEYSON EXCEPT SRO AS IN LT73822; RED LAKE
Address	RED LAKE
PIN	42010 - 0141 LT
Description	PCL 1288 SEC DPF; PT MINING CLAIM KRL12639 HEYSON EXCEPT SRO AS IN LT73822; RED LAKE
Address	RED LAKE
PIN	42010 - 0140 LT
Description	PCL 1796 SEC DPF; MINING CLAIM KRL19251 HEYSON; RED LAKE
Address	RED LAKE
PIN	42010 - 0139 LT
Description	PCL 1797 SEC DPF; MINING CLAIM KRL19252 HEYSON; RED LAKE
Address	RED LAKE
PIN	42010 - 0138 LT

Properties

<i>Description</i>	PCL 1798 SEC DPF; MINING CLAIM KRL19253 HEYSON; RED LAKE
<i>Address</i>	RED LAKE
<i>PIN</i>	42010 - 0137 LT
<i>Description</i>	PCL 1799 SEC DPF; MINING CLAIM KRL19254 HEYSON; RED LAKE
<i>Address</i>	RED LAKE
<i>PIN</i>	42010 - 0136 LT
<i>Description</i>	PCL 1800 SEC DPF; MINING CLAIM KRL19306 HEYSON; RED LAKE
<i>Address</i>	RED LAKE
<i>PIN</i>	42010 - 0135 LT
<i>Description</i>	PCL 1801 SEC DPF; MINING CLAIM KRL19307 HEYSON; RED LAKE
<i>Address</i>	RED LAKE
<i>PIN</i>	42010 - 0134 LT
<i>Description</i>	PCL 1802 SEC DPF; MINING CLAIM KRL19308 HEYSON; RED LAKE
<i>Address</i>	RED LAKE
<i>PIN</i>	42010 - 0133 LT
<i>Description</i>	PCL 1821 SEC DPF; MINING CLAIM KRL19309 HEYSON BEING LAND AND LAND COVERED WITH THE WATER OF PART OF AN UNNAMED LAKE WITHIN THE LIMITS OF THIS MINING CLAIM; RED LAKE
<i>Address</i>	RED LAKE
<i>PIN</i>	42010 - 0132 LT
<i>Description</i>	PCL 1822 SEC DPF; MINING CLAIM KRL19310 HEYSON BEING LAND AND LAND COVERED WITH THE WATER OF PART OF AN UNNAMED LAKE WITHIN THE LIMITS OF THIS MINING CLAIM; RED LAKE
<i>Address</i>	RED LAKE
<i>PIN</i>	42010 - 0131 LT
<i>Description</i>	PCL 1823 SEC DPF; MINING CLAIM KRL19311 HEYSON BEING LAND AND LAND COVERED WITH THE WATER OF PART OF AN UNNAMED LAKE WITHIN THE LIMITS OF THIS MINING CLAIM; RED LAKE
<i>Address</i>	RED LAKE
<i>PIN</i>	42010 - 0130 LT
<i>Description</i>	PCL 1824 SEC DPF; MINING CLAIM KRL19312 HEYSON; RED LAKE
<i>Address</i>	RED LAKE
<i>PIN</i>	42010 - 0129 LT
<i>Description</i>	PCL 1825 SEC DPF; MINING CLAIM KRL19313 HEYSON; RED LAKE
<i>Address</i>	RED LAKE
<i>PIN</i>	42010 - 0128 LT
<i>Description</i>	PCL 1803 SEC DPF; MINING CLAIM KRL19430 HEYSON BEING LAND AND LAND COVERED WITH THE WATER OF PART OF AN UNNAMED LAKE WITHIN THE LIMITS OF THIS MINING CLAIM; RED LAKE
<i>Address</i>	RED LAKE
<i>PIN</i>	42010 - 0127 LT
<i>Description</i>	PCL 1827 SEC DPF; MINING CLAIM KRL19429 HEYSON BEING LAND AND LAND COVERED WITH THE WATER OF PART OF AN UNNAMED LAKE WITHIN THE LIMITS OF THIS MINING CLAIM; RED LAKE
<i>Address</i>	RED LAKE
<i>PIN</i>	42010 - 0126 LT
<i>Description</i>	PCL 1826 SEC DPF; MINING CLAIM KRL19428 HEYSON; RED LAKE
<i>Address</i>	RED LAKE
<i>PIN</i>	42010 - 0125 LT
<i>Description</i>	PCL 1617 SEC DPF; MINING CLAIM KRL12764 HEYSON; RED LAKE
<i>Address</i>	RED LAKE
<i>PIN</i>	42010 - 0124 LT
<i>Description</i>	PCL 1618 SEC DPF; MINING CLAIM KRL12765 HEYSON; RED LAKE
<i>Address</i>	RED LAKE
<i>PIN</i>	42010 - 0123 LT
<i>Description</i>	PCL 1632 SEC DPF; MINING CLAIM KRL19226 HEYSON; RED LAKE
<i>Address</i>	RED LAKE
<i>PIN</i>	42010 - 0122 LT

Properties

<i>Description</i>	PCL 1631 SEC DPF; MINING CLAIM KRL19225 HEYSON; RED LAKE
<i>Address</i>	RED LAKE
<i>PIN</i>	42010 - 0121 LT
<i>Description</i>	PCL 1619 SEC DPF; MINING CLAIM KRL12766 HEYSON; RED LAKE
<i>Address</i>	RED LAKE
<i>PIN</i>	42010 - 0120 LT
<i>Description</i>	PCL 1634 SEC DPF; PT MINING CLAIM KRL16673 HEYSON EXCEPT SRO PT 14, 15 & 16 23R4628 & SRO AS IN LT73822; RED LAKE
<i>Address</i>	RED LAKE
<i>PIN</i>	42010 - 0119 LT
<i>Description</i>	PCL 1625 SEC DPF; MINING CLAIM KRL5447 HEYSON (RECORDED AS K.R.L. 12760); RED LAKE
<i>Address</i>	RED LAKE
<i>PIN</i>	42010 - 0118 LT
<i>Description</i>	PCL 1629 SEC DPF; MINING CLAIM KRL19223 HEYSON EXCEPT SRO AS IN LT73822; RED LAKE
<i>Address</i>	RED LAKE
<i>PIN</i>	42010 - 0117 LT
<i>Description</i>	PCL 1630 SEC DPF; MINING CLAIM KRL19224 HEYSON; RED LAKE
<i>Address</i>	RED LAKE
<i>PIN</i>	42010 - 0116 LT
<i>Description</i>	PCL 1531 SEC DPF; PT MINING CLAIM KRL12684 HEYSON EXCEPT SRO PT 19 & 20 23R4628 & SRO AS IN LT73822; RED LAKE
<i>Address</i>	RED LAKE
<i>PIN</i>	42010 - 0115 LT
<i>Description</i>	PCL 1526 SEC DPF; MINING CLAIM KRL12679 HEYSON BEING LAND AND LAND COVERED WITH THE WATER OF FAULKENHAM LAKE WITHIN THE LIMITS OF THIS MINING CLAIM, RESERVING THE SRO ON AND OVER A STRIP OF LAND ONE CHAIN IN PERPENDICULAR WIDTH ALONG THE SHORES OF FAULKENHAM LAKE, EXCEPT SRO PT 21 23R4628 & SRO AS IN LT73822; RED LAKE
<i>Address</i>	RED LAKE
<i>PIN</i>	42010 - 0114 LT
<i>Description</i>	PCL 1529 SEC DPF; MINING CLAIM KRL12682 HEYSON BEING LAND AND LAND COVERED WITH THE WATER OF FAULKENHAM LAKE WITHIN THE LIMITS OF THIS MINING CLAIM, RESERVING THE SRO ON AND OVER A STRIP OF LAND ONE CHAIN IN PERPENDICULAR WIDTH ALONG THE SHORES OF FAULKENHAM LAKE; RED LAKE
<i>Address</i>	RED LAKE
<i>PIN</i>	42010 - 0113 LT
<i>Description</i>	PCL 1527 SEC DPF; MINING CLAIM KRL12680 HEYSON BEING LAND AND LAND COVERED WITH THE WATER OF FAULKENHAM LAKE WITHIN THE LIMITS OF THIS MINING CLAIM, RESERVING THE SRO ON AND OVER A STRIP OF LAND ONE CHAIN IN PERPENDICULAR WIDTH ALONG THE SHORES OF FAULKENHAM LAKE; RED LAKE
<i>Address</i>	RED LAKE
<i>PIN</i>	42010 - 0112 LT
<i>Description</i>	PCL 1525 SEC DPF; MINING CLAIM KRL12678 HEYSON EXCEPT SRO AS IN LT73822; RED LAKE
<i>Address</i>	RED LAKE
<i>PIN</i>	42010 - 0111 LT
<i>Description</i>	PCL 1520 SEC DPF; MINING CLAIM KRL1189 HEYSON (RECORDED AS K.R.L. 12677) EXCEPT SRO AS IN LT73822; RED LAKE
<i>Address</i>	RED LAKE
<i>PIN</i>	42010 - 0110 LT
<i>Description</i>	PCL 1528 SEC DPF; MINING CLAIM KRL12681 HEYSON BEING LAND AND LAND COVERED WITH THE WATER OF FAULKENHAM LAKE WITHIN THE LIMITS OF THIS MINING CLAIM, RESERVING THE SRO ON AND OVER A STRIP OF LAND ONE CHAIN IN PERPENDICULAR WIDTH ALONG THE SHORE OF FAULKENHAM LAKE; RED LAKE
<i>Address</i>	RED LAKE
<i>PIN</i>	42010 - 0109 LT
<i>Description</i>	PCL 1302 SEC DPF; MINING CLAIM KRL12838 HEYSON BEING LAND AND LAND COVERED WITH THE WATER OF FAULKENHAM LAKE WITHIN THE LIMITS OF THIS

Properties

MINING CLAIM, RESERVING THE SRO ON AND OVER A STRIP OF LAND ONE CHAIN IN PERPENDICULAR WIDTH ALONG THE SHORE OF FAULKENHAM LAKE; RED LAKE

Address RED LAKE

PIN 42010 - 0108 LT

Description PCL 1289 SEC DPF; MINING CLAIM KRL12640 HEYSON BEING LAND AND LAND COVERED WITH THE WATER OF PART OF FAULKENHAM LAKE WITHIN THE LIMITS OF THIS MINING CLAIM, RESERVING THE SRO ON AND OVER A STRIP OF LAND ONE CHAIN IN PERPENDICULAR WIDTH ALONG THE SHORE OF FAULKENHAM LAKE; RED LAKE

Address RED LAKE

PIN 42010 - 0107 LT

Description PCL 1530 SEC DPF; MINING CLAIM KRL12683 HEYSON EXCEPT SRO PT 22 23R4628 & SRO AS IN LT73822; RED LAKE

Address RED LAKE

PIN 42010 - 0105 LT

Description PCL 1521 SEC DPF; MINING CLAIM KRL1190 HEYSON (RECORDED AS KRL 12676), EXCEPT SRO AS IN LT73822; RED LAKE

Address RED LAKE

PIN 42010 - 0104 LT

Description PCL 1008 SEC DPF; MINING CLAIM KRL12668 HEYSON; RED LAKE

Address RED LAKE

PIN 42010 - 0103 LT

Description PCL 1023 SEC DPF; MINING CLAIM KRL12666 HEYSON BEING LAND AND LAND COVERED WITH THE WATER OF PART OF A SMALL LAKE WITHIN THE LIMITS OF THIS MINING CLAIM; RED LAKE

Address RED LAKE

PIN 42010 - 0102 LT

Description PCL 1009 SEC DPF; MINING CLAIM KRL12669 HEYSON BEING LAND AND LAND COVERED WITH THE WATER OF PART OF A LAKE WITHIN THE LIMITS OF THIS MINING CLAIM; RED LAKE

Address RED LAKE

PIN 42010 - 0101 LT

Description PCL 1637 SEC DPF; MINING CLAIM K1464 HEYSON (RECORDED AS K.R.L. 12751); MINING CLAIM K1465 HEYSON (RECORDED AS K.R.L. 12750), BEING LAND AND LAND COVERED WITH THE WATER OF A SMALL UNNAMED LAKE WITHIN THE LIMITS OF THIS CLAIM, EXCEPTING THEREOUT AND THEREFROM THE SRO ON AND OVER A STRIP OF LAND ONE CHAIN IN PERPENDICULAR WIDTH ALONG THE SHORE OF THE SAID LAKE; MINING CLAIM KRL12752 HEYSON; PT MINING CLAIM KRL12753 HEYSON EXCEPT SRO AS IN LT73822, SRO PT 17 & 18 23R4628, EXCEPTING THEREOUT AND THEREFROM THE SURFACE RIGHTS ONLY ON AND OVER THE HYDRO-ELECTRIC TRANSMISSION LINE CROSSING SAID CLAIM.; PT MINING CLAIM KRL12754 HEYSON EXCEPTING THEREOUT AND THEREFROM THE SURFACE RIGHTS ONLY ON AND OVER THE HYDRO-ELECTRIC TRANSMISSION LINE CROSSING SAID CLAIM.; MINING CLAIM KRL12755 HEYSON; MINING CLAIM KRL12756 HEYSON EXCEPTING THEREOUT AND THEREFROM THE SRO ON AND OVER THE HYDRO-ELECTRIC TRANSMISSION LINE PASSING THROUGH SAID CLAIM; RED LAKE

Address RED LAKE

PIN 42010 - 0100 LT

Description PCL 1633 SEC DPF; MINING CLAIM KRL16672 HEYSON EXCEPT SRO AS IN LT73822; RED LAKE

Address RED LAKE

PIN 42010 - 0096 LT

Description PCL 1615 SEC DPF; MINING CLAIM K1456 HEYSON (RECORDED AS K.R.L.12759) EXCEPT SRO AS IN LT73822; RED LAKE

Address RED LAKE

PIN 42010 - 0095 LT

Description PCL 1616 SEC DPF; MINING CLAIM K1457 HEYSON (RECORDED AS K.R.L.12758) ; RED LAKE

Address RED LAKE

PIN 42010 - 0094 LT

Description PCL 1519 SEC DPF; MINING CLAIM KRL13068 HEYSON BEING LAND AND LAND COVERED WITH THE WATER OF SNIB LAKE WITHIN THE LIMITS OF THIS MINING CLAIM, RESERVING THE SRO ON AND OVER A STRIP OF LAND ONE CHAIN IN PERPENDICULAR WIDTH ALONG THE SHORE OF SNIB LAKE; MINING CLAIM

Properties

KRL13069 HEYSON; MINING CLAIM KRL13241 HEYSON; MINING CLAIM KRL13242 HEYSON; MINING CLAIM KRL13243 HEYSON; MINING CLAIM KRL13244 HEYSON; MINING CLAIM KRL13255 HEYSON BEING LAND AND LAND COVERED WITH THE WATER OF SNIB LAKE WITHIN THE LIMITS OF THIS MINING CLAIM, RESERVING THE SRO ON AND OVER A STRIP OF LAND ONE CHAIN IN PERPENDICULAR WIDTH ALONG THE SHORE OF SNIB LAKE; MINING CLAIM KRL13554 HEYSON; MINING CLAIM KRL13659 HEYSON; MINING CLAIM KRL13660 HEYSON; RED LAKE

Address RED LAKE

PIN 42010 - 0084 LT

Description PCL 1517 SEC DPF; PT MINING CLAIM KRL13062 HEYSON NOT COVERED BY THE WATERS OF COIN LAKE, RESERVING THE SRO ON AND OVER A STRIP OF LAND ONE CHAIN IN PERPENDICULAR WIDTH ALONG THE SHORE OF COIN LAKE; RED LAKE

Address RED LAKE

PIN 42010 - 0083 LT

Description PCL 1516 SEC DPF; MINING CLAIM KRL13061 HEYSON; RED LAKE

Address RED LAKE

PIN 42010 - 0059 LT

Description PCL 1515 SEC DPF; PT MINING CLAIM KRL13060 HEYSON NOT COVERED BY THE WATER OF COIN LAKE; RESERVING THE SURFACE RIGHTS ONLY ON AND OVER A STRIP OF LAND ONE CHAIN IN PERPENDICULAR WIDTH ALONG THE SHORE OF COIN LAKE; RED LAKE

Address RED LAKE

PIN 42010 - 0058 LT

Description PCL 3518 SEC DPF; MINING CLAIM KRL13082 BAIRD/HEYSON; MINING CLAIM KRL13083 BAIRD/HEYSON; MINING CLAIM KRL13084 BAIRD/HEYSON; MINING CLAIM KRL13254 HEYSON; MINING CLAIM KRL13475 HEYSON RESERVING THE SURFACE RIGHTS ONLY ON AND OVER A STRIP OF LAND ONE CHAIN IN PERPENDICULAR WIDTH ALONG THE SHORES OF COIN LAKE; MINING CLAIM KRL13476 BAIRD/HEYSON; MINING CLAIM KRL13477 BAIRD/HEYSON; RED LAKE

Address RED LAKE

PIN 42010 - 0006 LT

Description PCL 435 SEC DPL MRO; MINING CLAIM KRL47990 HEYSON; MINING CLAIM KRL47991 HEYSON; MINING CLAIM KRL47992 HEYSON; MINING CLAIM KRL47993 HEYSON; MINING CLAIM KRL47994 HEYSON; MINING CLAIM KRL47995 HEYSON; MINING CLAIM KRL47996 HEYSON; MUNICIPALITY OF RED LAKE

Address RED LAKE

PIN 42005 - 0354 LT

Description SURFACE RIGHTS ONLY: BLOCK A, PLAN M667, SAVE & EXCEPT PART 1 PLAN 23R14832; S/T LT123738 AMENDED BY LT155422; S/T LT123737; MUNICIPALITY OF RED LAKE

Address RED LAKE

PIN 42005 - 0352 LT

Description FIRSTLY: MINING CLAIM KRL12523 BAIRD; SECONDLY: MINING CLAIM KRL12522 BAIRD EXCEPTING THEREOUT AND THEREFROM THAT PORTION OF THE ABOVE PCL TRANSFERRED TO HER MAJESTY THE QUEEN IN RIGHT OF CANADA UNDER TRANSFER LT58006; THIRDLY: MINING CLAIM KRL12521 BAIRD EXCEPTING THEREOUT AND THEREFROM THAT PORTION OF THE SURFACE RIGHTS (AS TO SEVENTHLY), VESTED IN HER MAJESTY THE QUEEN IN RIGHT OF ONTARIO UNDER LT73821 & EXCEPTING SRO PT 1 23R12344; FOURTHLY: MINING CLAIM KRL11509 BAIRD AMENDED BY LT138124, EXCEPTING THEREOUT AND THEREFROM THAT PORTION OF THE SURFACE RIGHTS OF THE ABOVE PCL VESTED IN HER MAJESTY THE QUEEN IN RIGHT OF THE PROVINCE OF ONTARIO UNDER LT73821; FIFTHLY: MINING CLAIM KRL11506 BAIRD EXCEPTING THEREOUT AND THEREFROM THAT PORTION OF THE SURFACE RIGHTS OF THE ABOVE PCL VESTED IN HER MAJESTY THE QUEEN IN RIGHT OF THE PROVINCE OF ONTARIO UNDER LT73821; SIXTHLY: MINING CLAIM KRL12527 BAIRD EXCEPTING THEREOUT AND THEREFROM THAT PORTION OF THE ABOVE PCL TRANSFERRED TO HER MAJESTY THE QUEEN IN RIGHT OF CANADA UNDER TRANSFER LT58006 & EXCEPT PT 1, 23R10828 SRO; SEVENTHLY: MINING CLAIM KRL12528 BAIRD EXCEPT SRO AS IN 23R5427 PT 5, 14 TO 20 THE SRO ON AND OVER A STRIP OF LAND ONE CHAIN IN PERPENDICULAR WIDTH ALONG THE SHORE OF ROSS LAKE; S/T EASEMENT OVER PT 9, 11 AND 23, 23R5427 AS IN LT123741 AMENDED BY LT155422; S/T LT123745; SUBJECT TO AN EASEMENT IN GROSS OVER PART MINING CLAIM KRL12527, PART 1, PLAN 23R14608 BAIRD AS IN KN83850; SUBJECT TO AN EASEMENT IN GROSS OVER 1STLY: PT MINING CLAIM KRL12527 PT 1 23R14609; 2NDLY: PT MINING CLAIM KRL12528 PT 2 23R14609; 3RDLY: PT MINING CLAIM KRL12523 PTS 3, 4 & 5 23R14609; 4THLY: PT MINING CLAIM KRL12521 & KRL12523 PT 6 23R14609; 5THLY: PT MINING CLAIM KRL12521, PT 7 23R14609 AS IN KN83878; MUNICIPALITY OF RED LAKE

Properties

<i>Address</i>	RED LAKE
<i>PIN</i>	42005 - 0329 LT
<i>Description</i>	PCL 7119 SEC DPF MRO; MINING CLAIM KRL12642 BAIRD; MINING CLAIM KRL12643 BAIRD; MINING CLAIM KRL12644 BAIRD; MINING CLAIM KRL12645 BAIRD; MINING CLAIM KRL12646 BAIRD; MINING CLAIM KRL12647 BAIRD; MINING CLAIM KRL12648 BAIRD; MINING CLAIM KRL12704 BAIRD; MINING CLAIM KRL12705 BAIRD; MINING CLAIM KRL12706 BAIRD; MINING CLAIM KRL12858 BAIRD; MINING CLAIM KRL12859 BAIRD; MINING CLAIM KRL12860 BAIRD; MINING CLAIM KRL12861 BAIRD; MINING CLAIM KRL12862 BAIRD; MINING CLAIM KRL12863 BAIRD; MINING CLAIM KRL12864 BAIRD; MINING CLAIM KRL12865 BAIRD; MINING CLAIM KRL12866 BAIRD; MINING CLAIM KRL12875 BAIRD; MINING CLAIM KRL12876 BAIRD; MINING CLAIM KRL12877 BAIRD; MINING CLAIM KRL12878 BAIRD; MINING CLAIM KRL12879 BAIRD; MINING CLAIM KRL12880 BAIRD; MINING CLAIM KRL12881 BAIRD; MINING CLAIM KRL12882 BAIRD; MINING CLAIM KRL12883 BAIRD; MINING CLAIM KRL12953 BAIRD; MINING CLAIM KRL12954 BAIRD; MINING CLAIM KRL12955 BAIRD; MINING CLAIM KRL12963 BAIRD; MINING CLAIM KRL12964 BAIRD; MINING CLAIM KRL12965 BAIRD; RED LAKE
<i>Address</i>	RED LAKE
<i>PIN</i>	42005 - 0328 LT
<i>Description</i>	PCL 1664 SEC DPF; MINING CLAIM KRL12866 BAIRD EXCEPT MRO AS IN LT232857; RED LAKE
<i>Address</i>	RED LAKE
<i>PIN</i>	42005 - 0327 LT
<i>Description</i>	PCL 1673 SEC DPF; MINING CLAIM KRL12862 BAIRD EXCEPT MRO AS IN LT232857; RED LAKE
<i>Address</i>	RED LAKE
<i>PIN</i>	42005 - 0326 LT
<i>Description</i>	PCL 1663 SEC DPF; MINING CLAIM KRL12863 BAIRD EXCEPT MRO AS IN LT232857; RED LAKE
<i>Address</i>	RED LAKE
<i>PIN</i>	42005 - 0325 LT
<i>Description</i>	PCL 1672 SEC DPF; MINING CLAIM KRL12883 BAIRD EXCEPT MRO AS IN LT232857; RED LAKE
<i>Address</i>	RED LAKE
<i>PIN</i>	42005 - 0324 LT
<i>Description</i>	PCL 1671 SEC DPF; MINING CLAIM KRL12882 BAIRD EXCEPT MRO AS IN LT232857; RED LAKE
<i>Address</i>	RED LAKE
<i>PIN</i>	42005 - 0323 LT
<i>Description</i>	PCL 1667 SEC DPF; MINING CLAIM KRL12881 BAIRD EXCEPT MRO AS IN LT232857; RED LAKE
<i>Address</i>	RED LAKE
<i>PIN</i>	42005 - 0322 LT
<i>Description</i>	PCL 1436 SEC DPF; MINING CLAIM KRL12645 BAIRD EXCEPT MRO AS IN LT232857, S/T, IF ENFORCEABLE, EXECUTION NO. 98-00156; RED LAKE
<i>Address</i>	RED LAKE
<i>PIN</i>	42005 - 0321 LT
<i>Description</i>	PCL 1428 SEC DPF; MINING CLAIM KRL12955 BAIRD EXCEPT MRO AS IN LT232857; RED LAKE
<i>Address</i>	RED LAKE
<i>PIN</i>	42005 - 0320 LT
<i>Description</i>	PCL 1675 SEC DPF; MINING CLAIM KRL12865 BAIRD EXCEPT MRO AS IN LT232857; RED LAKE
<i>Address</i>	RED LAKE
<i>PIN</i>	42005 - 0319 LT
<i>Description</i>	PCL 1661 SEC DPF; MINING CLAIM KRL12860 BAIRD EXCEPTING THEREOUT & THEREFROM THE SRO ON & OVER A STRIP OF LAND ONE CHAIN IN PERPENDICULAR WIDTH ALONG THE SHORE OF FAULKENHAM LAKE, EXCEPT MRO AS IN LT232857; RED LAKE
<i>Address</i>	RED LAKE
<i>PIN</i>	42005 - 0318 LT
<i>Description</i>	PCL 1662 SEC DPF; MINING CLAIM KRL12861 BAIRD EXCEPT MRO AS IN LT232857; RED LAKE
<i>Address</i>	RED LAKE

Properties

<i>PIN</i>	42005 - 0317 LT
<i>Description</i>	PCL 1670 SEC DPF; MINING CLAIM KRL12879 BAIRD EXCEPT MRO AS IN LT232857; RED LAKE
<i>Address</i>	RED LAKE
<i>PIN</i>	42005 - 0316 LT
<i>Description</i>	PCL 1669 SEC DPF; MINING CLAIM KRL12878 BAIRD EXCEPT MRO AS IN LT232857; RED LAKE
<i>Address</i>	RED LAKE
<i>PIN</i>	42005 - 0315 LT
<i>Description</i>	PCL 1676 SEC DPF; MINING CLAIM KRL12877 BAIRD EXCEPT MRO AS IN LT232857; RED LAKE
<i>Address</i>	RED LAKE
<i>PIN</i>	42005 - 0314 LT
<i>Description</i>	PCL 1666 SEC DPF; MINING CLAIM KRL12880 BAIRD EXCEPT MRO AS IN LT232857; RED LAKE
<i>Address</i>	RED LAKE
<i>PIN</i>	42005 - 0313 LT
<i>Description</i>	PCL 1424 SEC DPF; MINING CLAIM KRL12646 BAIRD EXCEPT MRO AS IN LT232857; RED LAKE
<i>Address</i>	RED LAKE
<i>PIN</i>	42005 - 0312 LT
<i>Description</i>	PCL 1434 SEC DPF; MINING CLAIM KRL12643 BAIRD RESERVING THE SRO ON & OVER A STRIP OF LAND ONE CHAIN IN PERPENDICULAR WIDTH ALONG THE SHORE OF FLAT LAKE, EXCEPT MRO AS IN LT232857; RED LAKE
<i>Address</i>	RED LAKE
<i>PIN</i>	42005 - 0311 LT
<i>Description</i>	PCL 1435 SEC DPF; MINING CLAIM KRL12644 BAIRD RESERVING THE SRO ON & OVER A STRIP OF LAND ONE CHAIN IN PERPENDICULAR WIDTH ALONG THE SHORE OF FLAT LAKE, EXCEPT MRO AS IN LT232857; RED LAKE
<i>Address</i>	RED LAKE
<i>PIN</i>	42005 - 0310 LT
<i>Description</i>	PCL 1433 SEC DPF; MINING CLAIM KRL12642 BAIRD EXCEPT MRO AS IN LT232857; RED LAKE
<i>Address</i>	RED LAKE
<i>PIN</i>	42005 - 0309 LT
<i>Description</i>	PCL 1674 SEC DPF; MINING CLAIM KRL12864 BAIRD EXCEPTING THEREOUT & THEREFROM THE SRO ON & OVER A STRIP OF LAND ONE CHAIN IN PERPENDICULAR WIDTH ALONG THE SHORE OF FAULKENHAM LAKE, EXCEPT MRO AS IN LT232857; RED LAKE
<i>Address</i>	RED LAKE
<i>PIN</i>	42005 - 0308 LT
<i>Description</i>	PCL 1660 SEC DPF; MINING CLAIM KRL12859 BAIRD EXCEPTING THEREOUT AND THEREFROM THE SRO ON & OVER A STRIP OF LAND ONE CHAIN IN PERPENDICULAR WIDTH ALONG THE SHORE OF FAULKENHAM LAKE, EXCEPT MRO AS IN LT232857; RED LAKE
<i>Address</i>	RED LAKE
<i>PIN</i>	42005 - 0307 LT
<i>Description</i>	PCL 1659 SEC DPF; MINING CLAIM KRL12858 BAIRD EXCEPT MRO AS IN LT232857; RED LAKE
<i>Address</i>	RED LAKE
<i>PIN</i>	42005 - 0306 LT
<i>Description</i>	PCL 1668 SEC DPF; MINING CLAIM KRL12875 BAIRD EXCEPT MRO AS IN LT232857; RED LAKE
<i>Address</i>	RED LAKE
<i>PIN</i>	42005 - 0305 LT
<i>Description</i>	PCL 1665 SEC DPF; MINING CLAIM KRL12876 BAIRD EXCEPT MRO AS IN LT232857; RED LAKE
<i>Address</i>	RED LAKE
<i>PIN</i>	42005 - 0304 LT
<i>Description</i>	PCL 1431 SEC DPF; MINING CLAIM KRL12965 BAIRD EXCEPT MRO AS IN LT232857; RED LAKE

Properties

Address	RED LAKE
PIN	42005 - 0303 LT
Description	PCL 1432 SEC DPF; MINING CLAIM KRL12648 BAIRD EXCEPT MRO AS IN LT232857; RED LAKE
Address	RED LAKE
PIN	42005 - 0302 LT
Description	PCL 1425 SEC DPF; MINING CLAIM KRL12647 BAIRD RESERVING THE SRO ON AND OVER A STRIP OF LAND ONE CHAIN IN PERPENDICULAR WIDTH ALONG THE SHORE OF FLAT LAKE, EXCEPT SRO AS IN PT 3, 4 & 7 23R8021, AND EXCEPT MRO AS IN LT232857; RED LAKE
Address	RED LAKE
PIN	42005 - 0301 LT
Description	PCL 1427 SEC DPF; MINING CLAIM KRL12954 BAIRD RESERVING THE SRO ON AND OVER A STRIP OF LAND ONE CHAIN IN PERPENDICULAR WIDTH ALONG THE SHORE OF FLAT LAKE, EXCEPT SRO PT 2 23R8021 AND EXCEPT MRO AS IN LT232857; RED LAKE
Address	RED LAKE
PIN	42005 - 0300 LT
Description	PCL 1426 SEC DPF; MINING CLAIM KRL12953 BAIRD EXCEPT PT 1 23R8021 & MRO AS IN LT232857; RED LAKE
Address	RED LAKE
PIN	42005 - 0298 LT
Description	PCL 1417 SEC DPF; MINING CLAIM KRL12730 BAIRD EXCEPT SRO AS IN LT73821 & LT147860; RED LAKE
Address	RED LAKE
PIN	42005 - 0297 LT
Description	PCL 1423 SEC DPF; MINING CLAIM KRL12704 BAIRD RESERVING THE SRO ON & OVER A STRIP OF LAND ONE CHAIN IN PERPENDICULAR WIDTH ALONG THE SHORE OF FLAT LAKE, EXCEPT SRO PT 5 23R8021 & MRO AS IN LT232857; RED LAKE
Address	RED LAKE
PIN	42005 - 0296 LT
Description	PCL 1275 SEC DPF; MINING CLAIM KRL12837 BAIRD RESERVING THE SRO ON & OVER A STRIP OF LAND ONE CHAIN IN PERPENDICULAR WIDTH ALONG THE SHORE OF FAULKENHAM LAKE; RED LAKE
Address	RED LAKE
PIN	42005 - 0295 LT
Description	PCL 1283 SEC DPF; MINING CLAIM KRL12602 BAIRD; RED LAKE
Address	RED LAKE
PIN	42005 - 0294 LT
Description	PCL 1284 SEC DPF; MINING CLAIM KRL12603 BAIRD; RED LAKE
Address	RED LAKE
PIN	42005 - 0293 LT
Description	PCL 1286 SEC DPF; MINING CLAIM KRL12605 BAIRD EXCEPT SRO AS IN LT73821; RED LAKE
Address	RED LAKE
PIN	42005 - 0292 LT
Description	PCL 1285 SEC DPF; MINING CLAIM KRL12604 BAIRD EXCEPT SROAS IN LT73821, & PT 3 23R8022; RED LAKE
Address	RED LAKE
PIN	42005 - 0291 LT
Description	PCL 1415 SEC DPF; MINING CLAIM KRL12705 BAIRD RESERVING THE SRO ON & OVER A STRIP OF LAND ONE CHAIN IN PERPENDICULAR WIDTH ALONG THE SHORE OF FLAT LAKE, EXCEPT SRO PT 6, 23R8021, MRO AS IN LT232857; RED LAKE
Address	RED LAKE
PIN	42005 - 0290 LT
Description	PCL 1416 SEC DPF; MINING CLAIM KRL12706 BAIRD RESERVING THE SRO ON & OVER A STRIP OF LAND ONE CHAIN IN PERPENDICULAR WIDTH ALONG THE SHORE OF FLAT LAKE, EXCEPT MRO AS IN LT232857; RED LAKE
Address	RED LAKE

Properties

<i>PIN</i>	42005 - 0289 LT
<i>Description</i>	PCL 1276 SEC DPF; MINING CLAIM KRL12836 BAIRD RESERVING THE SRO ON & OVER A STRIP OF LAND ONE CHAIN IN PERPENDICULAR WIDTH ALONG THE SHORES OF FAULKENHAM LAKE; RED LAKE
<i>Address</i>	RED LAKE
<i>PIN</i>	42005 - 0288 LT
<i>Description</i>	PCL 1292 SEC DPF; MINING CLAIM KRL11503 BAIRD RESERVING THE SRO ON & OVER A STRIP OF LAND ONE CHAIN IN PERPENDICULAR WIDTH ALONG THE SHORE OF FAULKENHAM LAKE; RED LAKE
<i>Address</i>	RED LAKE
<i>PIN</i>	42005 - 0287 LT
<i>Description</i>	PCL 1293 SEC DPF; MINING CLAIM KRL11504 BAIRD; RED LAKE
<i>Address</i>	RED LAKE
<i>PIN</i>	42005 - 0286 LT
<i>Description</i>	PCL 1296 SEC DPF; MINING CLAIM KRL11507 BAIRD; RED LAKE
<i>Address</i>	RED LAKE
<i>PIN</i>	42005 - 0285 LT
<i>Description</i>	PCL 1297 SEC DPF; MINING CLAIM KRL11508 BAIRD EXCEPT SRO AS IN LT73821, PT 10, 11 & 12 23R4608 & PT 1 23R8022; RED LAKE
<i>Address</i>	RED LAKE
<i>PIN</i>	42005 - 0284 LT
<i>Description</i>	PCL 1282 SEC DPF; MINING CLAIM KRL12601 BAIRD RESERVING THE SRO ON & OVER A STRIP OF LAND ONE CHAIN IN PERPENDICULAR WIDTH ALONG THE SHORE OF FLAT LAKE, EXCEPT SRO AS IN LT73821 & PT 2 23R8022; RED LAKE
<i>Address</i>	RED LAKE
<i>PIN</i>	42005 - 0283 LT
<i>Description</i>	PCL 1429 SEC DPF; MINING CLAIM KRL12963 BAIRD RESERVING THE SRO ON & OVER A STRIP OF LAND ONE CHAIN IN PERPENDICULAR WIDTH ALONG THE SHORE OF FLAT LAKE, EXCEPT MRO AS IN LT232857; RED LAKE
<i>Address</i>	RED LAKE
<i>PIN</i>	42005 - 0282 LT
<i>Description</i>	PCL 1430 SEC DPF; MINING CLAIM KRL12964 BAIRD EXCEPT MRO AS IN LT232857; RED LAKE
<i>Address</i>	RED LAKE
<i>PIN</i>	42005 - 0281 LT
<i>Description</i>	PCL 1501 SEC DPF; MINING CLAIM KRL12824 BAIRD RESERVING THE SRO ON & OVER A STRIP OF LAND ONE CHAIN IN PERPENDICULAR WIDTH ALONG THE SHORES OF FLAT LAKE; RED LAKE
<i>Address</i>	RED LAKE
<i>PIN</i>	42005 - 0280 LT
<i>Description</i>	PCL 1498 SEC DPF; MINING CLAIM KRL12821 BAIRD; RED LAKE
<i>Address</i>	RED LAKE
<i>PIN</i>	42005 - 0279 LT
<i>Description</i>	PCL 1500 SEC DPF; MINING CLAIM KRL12823 BAIRD RESERVING THE SRO ON & OVER A STRIP OF LAND ONE CHAIN IN PERPENDICULAR WIDTH ALONG THE SHORES OF RUSSET LAKE; RED LAKE
<i>Address</i>	RED LAKE
<i>PIN</i>	42005 - 0278 LT
<i>Description</i>	PCL 1497 SEC DPF; MINING CLAIM KRL12820 BAIRD RESERVING THE SRO ON & OVER A STRIP OF LAND ONE CHAIN IN PERPENDICULAR WIDTH ALONG THE SHORES OF RUSSET LAKE; RED LAKE
<i>Address</i>	RED LAKE
<i>PIN</i>	42005 - 0277 LT
<i>Description</i>	PCL 1499 SEC DPF; MINING CLAIM KRL12822 BAIRD RESERVING THE SRO ONLY ON AND OVER A STRIP OF LAND ONE CHAIN IN PERPENDICULAR WIDTH ALONG THE SHORES OF RUSSET LAKE; RED LAKE
<i>Address</i>	RED LAKE
<i>PIN</i>	42005 - 0276 LT
<i>Description</i>	PCL 1910 SEC DPF; MINING CLAIM KRL19182 BAIRD RESERVING THEREOUT AND THEREFROM THE SRO ON AND OVER A STRIP OF LAND ONE CHAIN IN PERPENDICULAR WIDTH ALONG THE SHORE OF RUSSET LAKE; RED LAKE

Properties

Address	RED LAKE
PIN	42005 - 0275 LT
Description	PCL 1291 SEC DPF; MINING CLAIM KRL11502 BAIRD; RED LAKE
Address	RED LAKE
PIN	42005 - 0274 LT
Description	PCL 1294 SEC DPF; MINING CLAIM KRL11505 BAIRD EXCEPT SRO AS IN LT73821 & SRO PT 1 23R4608; RED LAKE
Address	RED LAKE
PIN	42005 - 0273 LT
Description	PCL 1279 SEC DPF; MINING CLAIM KRL12525 BAIRD RESERVING THE SRO ON AND OVER A STRIP OF LAND ONE CHAIN IN PERPENDICULAR WIDTH ALONG THE SHORE OF FAULKENHAM LAKE; EXCEPT SRO AS IN LT73821; RED LAKE
Address	RED LAKE
PIN	42005 - 0272 LT
Description	PCL 1287 SEC DPF; MINING CLAIM KRL12638 BAIRD RESERVING THE SRO ON AND OVER A STRIP OF LAND ONE CHAIN IN PERPENDICULAR WIDTH ALONG THE SHORE OF FAULKENHAM LAKE, EXCEPT SRO AS IN LT73821; RED LAKE
Address	RED LAKE
PIN	42005 - 0271 LT
Description	PCL 1278 SEC DPF; MINING CLAIM KRL12524 BAIRD; RED LAKE
Address	RED LAKE
PIN	42005 - 0270 LT
Description	PCL 1304 SEC DPF; MINING CLAIM KRL12529 BAIRD; RED LAKE; SUBJECT TO AN EASEMENT IN GROSS OVER PT PCL 1304 SEC DPF; PT MINING CLAIM KRL12529 PT 8, 23R14609 AS IN KN83881; MUNICIPALITY OF RED LAKE
Address	RED LAKE
PIN	42005 - 0235 LT
Description	PCL 5282 SEC DPF SRO; BLK C PL M667 T/W LT123738; RED LAKE
Address	2 MAIN STREET RED LAKE
PIN	42005 - 0234 LT
Description	PCL 5282 SEC DPF SRO; BLK B PL M667 T/W LT123738; MUNICIPALITY OF RED LAKE
Address	2 LAKE ROAD RED LAKE
PIN	42005 - 0119 LT
Description	PCL 3578 SEC DPF MRO; PT MINING CLAIM KRL12522 BAIRD; PT MINING CLAIM KRL12527 BAIRD AS IN, LT58006; RED LAKE
Address	RED LAKE
PIN	42005 - 0117 LT
Description	PCL 1496 SEC DPF; MINING CLAIM KRL12728 BAIRD , RESERVING THE SRO ON AND OVER A STRIP OF LAND ONE CHAIN IN PERPENDICULAR WIDTH ALONG THE SHORES OF RUSSET LAKE; RED LAKE
Address	RED LAKE
PIN	42005 - 0116 LT
Description	PCL 1514 SEC DPF; MINING CLAIM KRL12727 BAIRD , RESERVING THE SRO ON AND OVER A STRIP OF LAND ONE CHAIN IN PERPENDICULAR WIDTH ALONG THE SHORES OF RUSSET LAKE; RED LAKE
Address	RED LAKE
PIN	42005 - 0115 LT
Description	PCL 1909 SEC DPF; MINING CLAIM KRL19181 BAIRD , RESERVING THEREOUT AND THEREFROM THE SRO ON AND OVER A STRIP OF LAND ONE CHAIN IN PERPENDICULAR WIDTH ALONG THE SHORE OF RUSSET LAKE; RED LAKE
Address	RED LAKE
PIN	42005 - 0113 LT
Description	PCL 2435 SEC DPF; MINING CLAIM KRL19788 BAIRD; RED LAKE
Address	RED LAKE
PIN	42005 - 0112 LT
Description	PCL 2273 SEC DPF; MINING CLAIM KRL21316 BAIRD , EXCEPTING THEREOUT AND THEREFROM THE SRO ON AND OVER A STRIP OF LAND ONE CHAIN IN PERPENDICULAR WIDTH ALONG THE SHORE OF FLAT LAKE; RED LAKE
Address	RED LAKE

Properties

<i>PIN</i>	42005 - 0111 LT
<i>Description</i>	PCL 1523 SEC DPF; MINING CLAIM KRL1192 BAIRD/HEYSON (RECORDED AS KRL12674), RESERVING THE SRO ON AND OVER A STRIP OF LAND ONE CHAIN IN PERPENDICULAR WIDTH ALONG THE SHORE OF FAULKENHAM LAKE; RED LAKE
<i>Address</i>	RED LAKE
<i>PIN</i>	42005 - 0110 LT
<i>Description</i>	PCL 1280 SEC DPF; MINING CLAIM KRL12526 BAIRD; RED LAKE
<i>Address</i>	RED LAKE
<i>PIN</i>	42005 - 0109 LT
<i>Description</i>	PCL 1004 SEC DPF; MINING CLAIM KRL12659 BAIRD; RED LAKE
<i>Address</i>	RED LAKE
<i>PIN</i>	42005 - 0108 LT
<i>Description</i>	PCL 1005 SEC DPF; MINING CLAIM KRL12660 BAIRD; RED LAKE
<i>Address</i>	RED LAKE
<i>PIN</i>	42005 - 0107 LT
<i>Description</i>	PCL 1022 SEC DPF; MINING CLAIM KRL12663 BAIRD; RED LAKE
<i>Address</i>	RED LAKE
<i>PIN</i>	42005 - 0106 LT
<i>Description</i>	PCL 1524 SEC DPF; MINING CLAIM KRL15 BAIRD/HEYSON (RECORDED AS KRL12675), RESERVING THE SRO ON AND OVER A STRIP OF LAND ONE CHAIN IN PERPENDICULAR WIDTH ALONG THE SHORES OF FAULKENHAM LAKE; RED LAKE
<i>Address</i>	RED LAKE
<i>PIN</i>	42005 - 0105 LT
<i>Description</i>	PCL 1016 SEC DPF; MINING CLAIM KRL14 BAIRD (RECORDED AS KRL 12665); RED LAKE
<i>Address</i>	RED LAKE
<i>PIN</i>	42005 - 0104 LT
<i>Description</i>	PCL 1015 SEC DPF; MINING CLAIM KRL13 BAIRD (RECORDED AS KRL12658); RED LAKE
<i>Address</i>	RED LAKE
<i>PIN</i>	42005 - 0103 LT
<i>Description</i>	PCL 1020 SEC DPF; MINING CLAIM KRL12661 BAIRD; RED LAKE
<i>Address</i>	RED LAKE
<i>PIN</i>	42005 - 0102 LT
<i>Description</i>	PCL 1021 SEC DPF; MINING CLAIM KRL12662 BAIRD; RED LAKE
<i>Address</i>	RED LAKE
<i>PIN</i>	42005 - 0101 LT
<i>Description</i>	PCL 1513 SEC DPF; MINING CLAIM KRL12726 BAIRD , RESERVING THE SRO ON AND OVER A STRIP OF LAND ONE CHAIN IN PERPENDICULAR WIDTH ALONG THE SHORE OF RUSSET LAKE; RED LAKE
<i>Address</i>	RED LAKE
<i>PIN</i>	42005 - 0100 LT
<i>Description</i>	PCL 1912 SEC DPF; MINING CLAIM KRL19238 BAIRD , RESERVING THEREOUT AND THEREFROM THE SRO ON AND OVER A STRIP OF LAND ONE CHAIN IN PERPENDICULAR WIDTH ALONG THE SHORE OF RUSSET LAKE; RED LAKE
<i>Address</i>	RED LAKE
<i>PIN</i>	42005 - 0099 LT
<i>Description</i>	PCL 1911 SEC DPF; MINING CLAIM KRL19235 BAIRD; RED LAKE
<i>Address</i>	RED LAKE
<i>PIN</i>	42005 - 0098 LT
<i>Description</i>	PCL 2434 SEC DPF; MINING CLAIM KRL19684 BAIRD; RED LAKE
<i>Address</i>	RED LAKE
<i>PIN</i>	42005 - 0097 LT
<i>Description</i>	PCL 2250 SEC DPF; MINING CLAIM KRL18778 BAIRD; RED LAKE
<i>Address</i>	RED LAKE
<i>PIN</i>	42005 - 0096 LT
<i>Description</i>	PCL 2275 SEC DPF; MINING CLAIM KRL21318 BAIRD; RED LAKE
<i>Address</i>	RED LAKE

Properties

<i>PIN</i>	42005 - 0095 LT
<i>Description</i>	PCL 2274 SEC DPF; MINING CLAIM KRL21317 BAIRD; BAIRD/RED LAKE
<i>Address</i>	RED LAKE
<i>PIN</i>	42005 - 0094 LT
<i>Description</i>	PCL 1006 SEC DPF; MINING CLAIM KRL4 BAIRD/HEYSON (RECORDED AS KRL12664); RED LAKE
<i>Address</i>	RED LAKE
<i>PIN</i>	42005 - 0093 LT
<i>Description</i>	PCL 1007 SEC DPF; MINING CLAIM KRL5 BAIRD (RECORDED AS KRL12667); RED LAKE
<i>Address</i>	RED LAKE
<i>PIN</i>	42005 - 0092 LT
<i>Description</i>	PCL 1010 SEC DPF; MINING CLAIM KRL12921 BAIRD; RED LAKE
<i>Address</i>	RED LAKE
<i>PIN</i>	42005 - 0091 LT
<i>Description</i>	PCL 4276 SEC DPF MRO; MINING CLAIM KRL38092 BAIRD; RED LAKE
<i>Address</i>	RED LAKE
<i>PIN</i>	42005 - 0090 LT
<i>Description</i>	PCL 4275 SEC DPF MRO; MINING CLAIM KRL38091 BAIRD NOT COVERED BY THE WATERS OF RUSSET LAKE; RED LAKE
<i>Address</i>	RED LAKE
<i>PIN</i>	42005 - 0089 LT
<i>Description</i>	PCL 4277 SEC DPF MRO; PT MINING CLAIM KRL38094 BAIRD NOT COVERED BY THE WATERS OF RUSSET LAKE; RED LAKE
<i>Address</i>	RED LAKE
<i>PIN</i>	42005 - 0088 LT
<i>Description</i>	PCL 1908 SEC DPF; MINING CLAIM KRL19237 BAIRD; RED LAKE
<i>Address</i>	RED LAKE
<i>PIN</i>	42005 - 0087 LT
<i>Description</i>	PCL 1907 SEC DPF; MINING CLAIM KRL19236 BAIRD; RED LAKE
<i>Address</i>	RED LAKE
<i>PIN</i>	42005 - 0086 LT
<i>Description</i>	PCL 2243 SEC DPF; MINING CLAIM KRL19685 BAIRD; RED LAKE
<i>Address</i>	RED LAKE
<i>PIN</i>	42005 - 0085 LT
<i>Description</i>	PCL 2249 SEC DPF; MINING CLAIM KRL18729 BAIRD; RED LAKE
<i>Address</i>	RED LAKE
<i>PIN</i>	42005 - 0084 LT
<i>Description</i>	PCL 2240 SEC DPF; MINING CLAIM KRL19688 BAIRD; RED LAKE
<i>Address</i>	RED LAKE
<i>PIN</i>	42005 - 0083 LT
<i>Description</i>	PCL 2276 SEC DPF; MINING CLAIM KRL21378 BAIRD; BAIRD/RED LAKE
<i>Address</i>	RED LAKE
<i>PIN</i>	42005 - 0082 LT
<i>Description</i>	PCL 1011 SEC DPF; MINING CLAIM KRL12922 BAIRD; RED LAKE
<i>Address</i>	RED LAKE
<i>PIN</i>	42005 - 0081 LT
<i>Description</i>	PCL 4274 SEC DPF MRO; PT MINING CLAIM KRL36019 BAIRD NOT COVERED BY THE WATERS OF RUSSET LAKE; RED LAKE
<i>Address</i>	RED LAKE
<i>PIN</i>	42005 - 0080 LT
<i>Description</i>	PCL 2257 SEC DPF; MINING CLAIM KRL19686 BAIRD; RED LAKE
<i>Address</i>	RED LAKE
<i>PIN</i>	42005 - 0079 LT
<i>Description</i>	PCL 2248 SEC DPF; MINING CLAIM KRL18728 BAIRD; RED LAKE
<i>Address</i>	RED LAKE

Properties

<i>PIN</i>	42005 - 0078 LT
<i>Description</i>	PCL 2239 SEC DPF; MINING CLAIM KRL19687 BAIRD; RED LAKE
<i>Address</i>	RED LAKE
<i>PIN</i>	42005 - 0077 LT
<i>Description</i>	PCL 2263 SEC DPF; MINING CLAIM KRL20587 BAIRD (THE WEST PT OF WHICH WAS RESTAKED AND RECORDED AS KRL20587A); BAIRD/RED LAKE
<i>Address</i>	RED LAKE
<i>PIN</i>	42005 - 0076 LT
<i>Description</i>	PCL 2265 SEC DPF; MINING CLAIM KRL21273 BAIRD; DISTRICT OF KENORA
<i>Address</i>	RED LAKE
<i>PIN</i>	42005 - 0075 LT
<i>Description</i>	PCL 2266 SEC DPF; MINING CLAIM KRL21274 BAIRD; DISTRICT OF KENORA
<i>Address</i>	RED LAKE
<i>PIN</i>	42005 - 0074 LT
<i>Description</i>	PCL 1637 SEC DPF; MINING CLAIM KRL3 BAIRD/HEYSON (RECORDED AS KRL12746); MINING CLAIM KRL286 BAIRD/HEYSON (RECORDED AS KRL12749); MINING CLAIM KRL6 HEYSON (RECORDED AS KRL12747); MINING CLAIM KRL288 BAIRD (RECORDED AS KRL12748); RED LAKE
<i>Address</i>	RED LAKE
<i>PIN</i>	42005 - 0073 LT
<i>Description</i>	PCL 1012 SEC DPF; MINING CLAIM KRL13024 BAIRD; RED LAKE
<i>Address</i>	RED LAKE
<i>PIN</i>	42005 - 0072 LT
<i>Description</i>	PCL 4273 SEC DPF MRO; MINING CLAIM KRL36018 BAIRD NOT COVERED BY THE WATERS OF RUSSET LAKE; RED LAKE
<i>Address</i>	RED LAKE
<i>PIN</i>	42005 - 0071 LT
<i>Description</i>	PCL 4272 SEC DPF MRO; MINING CLAIM KRL36017 BAIRD; RED LAKE
<i>Address</i>	RED LAKE
<i>PIN</i>	42005 - 0070 LT
<i>Description</i>	PCL 4271 SEC DPF MRO; PT MINING CLAIM KRL36016 BAIRD NOT COVERED BY THE WATERS OF RUSSET LAKE; RED LAKE
<i>Address</i>	RED LAKE
<i>PIN</i>	42005 - 0068 LT
<i>Description</i>	PCL 2258 SEC DPF; MINING CLAIM KRL19719 BAIRD; RED LAKE
<i>Address</i>	RED LAKE
<i>PIN</i>	42005 - 0067 LT
<i>Description</i>	PCL 2259 SEC DPF; MINING CLAIM KRL19720 BAIRD; RED LAKE
<i>Address</i>	RED LAKE
<i>PIN</i>	42005 - 0066 LT
<i>Description</i>	PCL 2242 SEC DPF; MINING CLAIM KRL20171 BAIRD; RED LAKE
<i>Address</i>	RED LAKE
<i>PIN</i>	42005 - 0065 LT
<i>Description</i>	PCL 2262 SEC DPF; MINING CLAIM KRL20586 BAIRD THE WEST PT OF WHICH WAS RESTAKED AS MINING CLAIM KRL20586A; BAIRD/RED LAKE
<i>Address</i>	RED LAKE
<i>PIN</i>	42005 - 0064 LT
<i>Description</i>	PCL 2267 SEC DPF; MINING CLAIM KRL21275 BAIRD; RED LAKE
<i>Address</i>	RED LAKE
<i>PIN</i>	42005 - 0063 LT
<i>Description</i>	PCL 2268 SEC DPF; MINING CLAIM KRL21276 BAIRD; RED LAKE
<i>Address</i>	RED LAKE
<i>PIN</i>	42005 - 0062 LT
<i>Description</i>	PCL 2252 SEC DPF; MINING CLAIM KRL19279 BAIRD; RED LAKE
<i>Address</i>	RED LAKE
<i>PIN</i>	42005 - 0061 LT
<i>Description</i>	PCL 2254 SEC DPF; MINING CLAIM KRL19281 BAIRD; RED LAKE

Properties

Address RED LAKE
PIN 42005 - 0060 LT
Description PCL 2260 SEC DPF; MINING CLAIM KRL20169 BAIRD; RED LAKE
Address RED LAKE
PIN 42005 - 0059 LT
Description PCL 2241 SEC DPF; MINING CLAIM KRL20170 BAIRD; RED LAKE
Address RED LAKE
PIN 42005 - 0058 LT
Description PCL 2261 SEC DPF; MINING CLAIM KRL20585 BAIRD THE WEST PT OF WHICH WAS RESTAKED AS MINING CLAIM KRL20585A; BAIRD/RED LAKE
Address RED LAKE
PIN 42005 - 0057 LT
Description PCL 2269 SEC DPF; MINING CLAIM KRL21277 BAIRD; RED LAKE
Address RED LAKE
PIN 42005 - 0056 LT
Description PCL 2270 SEC DPF; MINING CLAIM KRL21278 BAIRD; RED LAKE
Address RED LAKE
PIN 42005 - 0053 LT
Description PCL 2251 SEC DPF; MINING CLAIM KRL19278 BAIRD; RED LAKE
Address RED LAKE
PIN 42005 - 0052 LT
Description PCL 2253 SEC DPF; MINING CLAIM KRL19280 BAIRD; RED LAKE
Address RED LAKE
PIN 42005 - 0051 LT
Description PCL 2255 SEC DPF; MINING CLAIM KRL19367 BAIRD; RED LAKE
Address RED LAKE
PIN 42005 - 0044 LT
Description PCL 2256 SEC DPF; MINING CLAIM KRL19368 BAIRD; RED LAKE
Address RED LAKE
PIN 42005 - 0043 LT
Description PCL 2264 SEC DPF; MINING CLAIM KRL20588 BAIRD; BAIRD/RED LAKE
Address RED LAKE
PIN 42005 - 0042 LT
Description PCL 2271 SEC DPF; MINING CLAIM KRL21280 BAIRD; DISTRICT OF KENORA
Address RED LAKE
PIN 42005 - 0041 LT
Description PCL 2272 SEC DPF; MINING CLAIM KRL21281 BAIRD; DISTRICT OF KENORA
Address RED LAKE

Party From(s)

Name VEOLIA WATER TECHNOLOGIES CANADA INC.
Address for Service 4105 rue de Sartelon
 Saint Laurent, QC H4S 2B3

A person or persons with authority to bind the corporation has/have consented to the registration of this document.

This document is not authorized under Power of Attorney by this party.

Statements

This document relates to registration number(s)KN112284

Schedule: See Schedules

Signed By

Kimberley Anne Newman

199 Bay Street, Suite 5300
 Toronto
 M5L 1B9

acting for
 Party From(s)

Signed 2023 01 30

Tel 416-869-5500

Signed By

Fax 416-947-0866

I have the authority to sign and register the document on behalf of the Party From(s).

Submitted By

STIKEMAN ELLIOTT

199 Bay Street, Suite 5300
Toronto
M5L 1B9

2023 01 30

Tel 416-869-5500

Fax 416-947-0866

Fees/Taxes/Payment

Statutory Registration Fee \$69.00

Total Paid \$69.00

File Number

Party From Client File Number : 1342421015

Court File No.: CV-23-00000005-0000

**ONTARIO
SUPERIOR COURT OF JUSTICE**

IN THE MATTER OF the *Construction Act*, R.S.O. 1990, c. C.30

BETWEEN:

VEOLIA WATER TECHNOLOGIES CANADA INC.

Plaintiff

- and -

PURE GOLD MINING INC.

Defendant



CERTIFICATE OF ACTION

I CERTIFY that an action has been commenced in the Ontario Superior Court of Justice under the *Construction Act*, R.S.O. 1990, c. C.30 between the above parties in respect of the premises described in Schedule A to this certificate, and relating to the claim for lien bearing the registration number KN112284.

Date January 16, 2023

Issued by _____
Local registrar

Address of court office 216 Water Street
Kenora, Ontario P9N 1S4

SCHEDULE "A"

PIN 42010 – 0374 LT
Description SURFACE RIGHTS ONLY: MINING CLAIM K1445 HEYSON; MINING CLAIM K1446 HEYSON BEING LAND AND LAND UNDER THE WATER OF BOBS' LAKE; MINING CLAIM K1447 HEYSON BEING LAND AND LAND UNDER THE WATER OF BOBS' LAKE; MINING CLAIM K1448 HEYSON BEING LAND AND LAND UNDER THE WATER OF BOBS' LAKE; MINING CLAIM K1449 HEYSON BEING LAND AND LAND UNDER THE WATER OF A SMALL LAKE; MINING CLAIM K1450 HEYSON BEING LAND AND LAND UNDER THE WATER OF A SMALL LAKE; MINING CLAIM K1451 HEYSON BEING LAND AND LAND UNDER THE WATER OF BOBS' LAKE; MINING CLAIM K1452 HEYSON BEING LAND AND LAND UNDER THE WATER OF BOBS' LAKE; RESERVING THE SURFACE RIGHTS ONLY ON AND OVER A STRIP OF LAND ONE CHAIN IN PERPENDICULAR WIDTH ALONG THE SHORES OF SAID LAKES; RED LAKE; MUNICIPALITY OF RED LAKE

Address RED LAKE
PIN 42010 – 0371 LT
Description MINING RIGHTS ONLY: MINING CLAIM K1445 HEYSON; MINING CLAIM K1446 HEYSON BEING LAND AND LAND UNDER THE WATERS OF BOB'S LAKE, WITHIN THE LIMITS OF THIS CLAIM; MINING CLAIM K1447 HEYSON BEING LAND AND LAND UNDER THE WATERS OF BOB'S LAKE, WITHIN THE LIMITS OF THIS CLAIM; MINING CLAIM K1448 HEYSON BEING LAND AND LAND UNDER THE WATER OF BOB'S LAKE, WITHIN THE LIMITS OF THIS CLAIM; MINING CLAIM K1449 HEYSON BEING LAND AND LAND UNDER THE WATER OF A SMALL LAKE, PARTIALLY WITHIN THE LIMITS OF THIS CLAIM; MINING CLAIM K1450 HEYSON BEING LAND AND LAND UNDER THE WATER OF A SMALL LAKE LYING WITHIN THE LIMITS OF THIS CLAIM; MINING CLAIM K1451 HEYSON BEING LAND AND LAND UNDER THE WATER OF BOB'S LAKE, LYING WITHIN THE LIMITS OF THIS CLAIM; MINING CLAIM K1452 HEYSON BEING LAND AND LAND UNDER THE WATERS OF BOB'S LAKE, WITHIN THE LIMITS OF THIS CLAIM; RED LAKE; S/T LT30315 AS TRANSFERRED BY LT31498

Address RED LAKE
PIN 42010 – 0364 LT
Description FIRSTLY: MINING CLAIMS KRL407 & KRL457 HEYSON; SECONDLY: MRO MINING CLAIM KRL456 HEYSON; THIRDLY: MRO MINING CLAIM KRL408 HEYSON; FOURTHLY: MRO MINING CLAIM KRL458 DOME/HEYSON; FIFTHLY: MRO MINING CLAIM KRL459 HEYSON; SIXTHLY: MRO MINING CLAIM KRL460 HEYSON; SEVENTHLY: MRO MINING CLAIM KRL461 HEYSON; MUNICIPALITY OF RED LAKE

Address RED LAKE
PIN 42010 – 0146 LT
Description PCL 1792 SEC DPF; MINING CLAIM KRL19247 HEYSON EXCEPTING THEREOUT AND THEREFROM THE SURFACE RIGHTS ONLY ON AND OVER THE TRAVELLED ROAD CROSSING SAID CLAIM; EXCEPT SRO IN LT73772; RED LAKE

Address RED LAKE
PIN 42010 – 0145 LT
Description PCL 1793 SEC DPF; MINING CLAIM KRL19248 HEYSON; RED LAKE

Address RED LAKE
PIN 42010 – 0144 LT
Description PCL 1794 SEC DPF; MINING CLAIM KRL19249 HEYSON; RED LAKE

Address RED LAKE

PIN 42010 – 0143 LT
Description PCL 1795 SEC DPF; MINING CLAIM KRL19250 HEYSON; RED LAKE
Address RED LAKE

PIN 42010 – 0142 LT
Description PCL 1290 SEC DPF; PT MINING CLAIM KRL12641 HEYSON EXCEPT SRO AS INLT73822; RED LAKE
Address RED LAKE

PIN 42010 – 0141 LT
Description PCL 1288 SEC DPF; PT MINING CLAIM KRL12639 HEYSON EXCEPT SRO AS INLT73822; RED LAKE
Address RED LAKE

PIN 42010 – 0140 LT
Description PCL 1796 SEC DPF; MINING CLAIM KRL19251 HEYSON; RED LAKE
Address RED LAKE

PIN 42010 – 0139 LT
Description PCL 1797 SEC DPF; MINING CLAIM KRL19252 HEYSON; RED LAKE
Address RED LAKE

PIN 42010 – 0138 LT
Description PCL 1798 SEC DPF; MINING CLAIM KRL19253 HEYSON; RED LAKE
Address RED LAKE

PIN 42010 – 0137 LT
Description PCL 1799 SEC DPF; MINING CLAIM KRL19254 HEYSON; RED LAKE
Address RED LAKE

PIN 42010 – 0136 LT
Description PCL 1800 SEC DPF; MINING CLAIM KRL19306 HEYSON; RED LAKE
Address RED LAKE

PIN 42010 – 0135 LT
Description PCL 1801 SEC DPF; MINING CLAIM KRL19307 HEYSON; RED LAKE
Address RED LAKE

PIN 42010 – 0134 LT
Description PCL 1802 SEC DPF; MINING CLAIM KRL19308 HEYSON; RED LAKE
Address RED LAKE

PIN 42010 – 0133 LT
Description PCL 1821 SEC DPF; MINING CLAIM KRL19309 HEYSON BEING LAND AND LANDCOVERED WITH THE WATER OF PART OF AN UNNAMED LAKE WITHIN THE LIMITSOF THIS MINING CLAIM; RED LAKE
Address RED LAKE

PIN 42010 – 0132 LT
Description PCL 1822 SEC DPF; MINING CLAIM KRL19310 HEYSON BEING LAND AND LANDCOVERED WITH THE WATER OF PART OF AN UNNAMED LAKE WITHIN THE LIMITSOF THIS MINING CLAIM; RED LAKE
Address RED LAKE

PIN 42010 – 0131 LT
Description PCL 1823 SEC DPF; MINING CLAIM KRL19311 HEYSON BEING LAND AND LANDCOVERED WITH THE WATER OF PART OF AN UNNAMED LAKE WITHIN THE LIMITSOF THIS MINING CLAIM; RED LAKE
Address RED LAKE

PIN 42010 – 0130 LT
Description PCL 1824 SEC DPF; MINING CLAIM KRL19312 HEYSON; RED LAKE

Address RED LAKE
PIN 42010 – 0129 LT
Description PCL 1825 SEC DPF; MINING CLAIM KRL19313 HEYSON; RED LAKE

Address RED LAKE
PIN 42010 – 0128 LT
Description PCL 1803 SEC DPF; MINING CLAIM KRL19430 HEYSON BEING LAND AND LANDCOVERED WITH THE WATER OF PART OF AN UNNAMED LAKE WITHIN THE LIMITSOF THIS MINING CLAIM; RED LAKE

Address RED LAKE
PIN 42010 – 0127 LT
Description PCL 1827 SEC DPF; MINING CLAIM KRL19429 HEYSON BEING LAND AND LANDCOVERED WITH THE WATER OF PART OF AN UNNAMED LAKE WITHIN THE LIMITSOF THIS MINING CLAIM; RED LAKE

Address RED LAKE
PIN 42010 – 0126 LT
Description PCL 1826 SEC DPF; MINING CLAIM KRL19428 HEYSON; RED LAKE

Address RED LAKE
PIN 42010 – 0125 LT
Description PCL 1617 SEC DPF; MINING CLAIM KRL12764 HEYSON; RED LAKE

Address RED LAKE
PIN 42010 – 0124 LT
Description PCL 1618 SEC DPF; MINING CLAIM KRL12765 HEYSON; RED LAKE

Address RED LAKE
PIN 42010 – 0123 LT
Description PCL 1632 SEC DPF; MINING CLAIM KRL19226 HEYSON; RED LAKE

Address RED LAKE
PIN 42010 – 0122 LT
Description PCL 1631 SEC DPF; MINING CLAIM KRL19225 HEYSON; RED LAKE

Address RED LAKE
PIN 42010 – 0121 LT
Description PCL 1619 SEC DPF; MINING CLAIM KRL12766 HEYSON; RED LAKE

Address RED LAKE
PIN 42010 – 0120 LT
Description PCL 1634 SEC DPF; PT MINING CLAIM KRL16673 HEYSON EXCEPT SRO PT 14, 15 &16 23R4628 & SRO AS IN LT73822; RED LAKE

Address RED LAKE
PIN 42010 – 0119 LT
Description PCL 1625 SEC DPF; MINING CLAIM KRL5447 HEYSON (RECORDED AS K.R.L. 12760);RED LAKE

Address RED LAKE
PIN 42010 – 0118 LT
Description PCL 1629 SEC DPF; MINING CLAIM KRL19223 HEYSON EXCEPT SRO AS IN LT73822;RED LAKE

Address RED LAKE
PIN 42010 – 0117 LT
Description PCL 1630 SEC DPF; MINING CLAIM KRL19224 HEYSON; RED LAKE

Address RED LAKE
PIN 42010 – 0116 LT

Description PCL 1531 SEC DPF; PT MINING CLAIM KRL12684 HEYSON EXCEPT SRO PT 19 & 2023R4628 & SRO AS IN LT73822; RED LAKE
Address RED LAKE
PIN 42010 – 0115 LT

Description PCL 1526 SEC DPF; MINING CLAIM KRL12679 HEYSON BEING LAND AND LANDCOVERED WITH THE WATER OF FAULKENHAM LAKE WITHIN THE LIMITS OF THISMINING CLAIM, RESERVING THE SRO ON AND OVER A STRIP OF LAND ONE CHAININ PERPENDICULAR WIDTH ALONG THE SHORES OF FAULKENHAM LAKE, EXCEPTSRO PT 21 23R4628 & SRO AS IN LT73822; RED LAKE
Address RED LAKE
PIN 42010 – 0114 LT

Description PCL 1529 SEC DPF; MINING CLAIM KRL12682 HEYSON BEING LAND AND LANDCOVERED WITH THE WATER OF FAULKENHAM LAKE WITHIN THE LIMITS OF THISMINING CLAIM, RESERVING THE SRO ON AND OVER A STRIP OF LAND ONE CHAININ PERPENDICULAR WIDTH ALONG THE SHORES OF FAULKENHAM LAKE; REDLAKE
Address RED LAKE
PIN 42010 – 0113 LT

Description PCL 1527 SEC DPF; MINING CLAIM KRL12680 HEYSON BEING LAND AND LANDCOVERED WITH THE WATER OF FAULKENHAM LAKE WITHIN THE LIMITS OF THISMINING CLAIM, RESERVING THE SRO ON AND OVER A STRIP OF LAND ONE CHAININ PERPENDICULAR WIDTH ALONG THE SHORES OF FAULKENHAM LAKE; REDLAKE
Address RED LAKE
PIN 42010 – 0112 LT

Description PCL 1525 SEC DPF; MINING CLAIM KRL12678 HEYSON EXCEPT SRO AS IN LT73822;RED LAKE
Address RED LAKE
PIN 42010 – 0111 LT

Description PCL 1520 SEC DPF; MINING CLAIM KRL1189 HEYSON (RECORDED AS K.R.L. 12677)EXCEPT SRO AS IN LT73822; RED LAKE
Address RED LAKE
PIN 42010 – 0110 LT

Description PCL 1528 SEC DPF; MINING CLAIM KRL12681 HEYSON BEING LAND AND LANDCOVERED WITH THE WATER OF FAULKENHAM LAKE WITHIN THE LIMITS OF THISMINING CLAIM, RESERVING THE SRO ON AND OVER A STRIP OF LAND ONE CHAININ PERPENDICULAR WIDTH ALONG THE SHORE OF FAULKENHAM LAKE; RED LAKE
Address RED LAKE
PIN 42010 – 0109 LT

Description PCL 1302 SEC DPF; MINING CLAIM KRL12838 HEYSON BEING LAND AND LANDCOVERED WITH THE WATER OF FAULKENHAM LAKE WITHIN THE LIMITS OF THIS MINING CLAIM, RESERVING THE SRO ON AND OVER A STRIP OF LAND ONE CHAININ PERPENDICULAR WIDTH ALONG THE SHORE OF FAULKENHAM LAKE; RED LAKE
Address RED LAKE
PIN 42010 – 0108 LT

Description PCL 1289 SEC DPF; MINING CLAIM KRL12640 HEYSON BEING LAND AND LANDCOVERED WITH THE WATER OF PART OF FAULKENHAM LAKE WITHIN THE LIMITSOF THIS MINING CLAIM, RESERVING THE SRO ON AND OVER A STRIP OF LANDONE CHAIN IN PERPENDICULAR WIDTH ALONG THE SHORE OF FAULKENHAMLAKE; RED LAKE
Address RED LAKE
PIN 42010 – 0107 LT

Description PCL 1530 SEC DPF; MINING CLAIM KRL12683 HEYSON EXCEPT SRO PT 22 23R4628& SRO AS IN LT73822; RED LAKE
Address RED LAKE
PIN 42010 – 0105 LT

Description PCL 1521 SEC DPF; MINING CLAIM KRL1190 HEYSON (RECORDED AS KRL 12676),EXCEPT SRO AS IN LT73822; RED LAKE
Address RED LAKE
PIN 42010 – 0104 LT

Description PCL 1008 SEC DPF; MINING CLAIM KRL12668 HEYSON; RED LAKE
Address RED LAKE
PIN 42010 – 0103 LT

Description PCL 1023 SEC DPF; MINING CLAIM KRL12666 HEYSON BEING LAND AND LANDCOVERED WITH THE WATER OF PART OF A SMALL LAKE WITHIN THE LIMITS OFTHIS MINING CLAIM; RED LAKE
Address RED LAKE
PIN 42010 – 0102 LT

Description PCL 1009 SEC DPF; MINING CLAIM KRL12669 HEYSON BEING LAND AND LANDCOVERED WITH THE WATER OF PART OF A LAKE WITHIN THE LIMITS OF THISMINING CLAIM; RED LAKE
Address RED LAKE
PIN 42010 – 0101 LT

Description PCL 1637 SEC DPF; MINING CLAIM K1464 HEYSON (RECORDED AS K.R.L. 12751);MINING CLAIM K1465 HEYSON (RECORDED AS K.R.L. 12750), BEING LAND ANDLAND COVERED WITH THE WATER OF A SMALL UNNAMED LAKE WITHIN THELIMITS OF THIS CLAIM, EXCEPTING THEREOUT AND THEREFROM THE SRO ONAND OVER A STRIP OF LAND ONE CHAIN IN PERPENDICULAR WIDTH ALONG THESHORE OF THE SAID LAKE; MINING CLAIM KRL12752 HEYSON; PT MINING CLAIMKRL12753 HEYSON EXCEPT SRO AS IN LT73822, SRO PT 17 & 18 23R4628,EXCEPTING THEREOUT AND THEREFROM THE SURFACE RIGHTS ONLY ON ANDOVER THE HYDRO-ELECTRIC TRANSMISSION LINE CROSSING SAID CLAIM.; PTMINING CLAIM KRL12754 HEYSON EXCEPTING THEREOUT AND THEREFROM THESURFACE RIGHTS ONLY ON AND OVER THE HYDRO-ELECTRIC TRANSMISSIONLINE CROSSING SAID CLAIM.; MINING CLAIM KRL12755 HEYSON; MINING CLAIMKRL12756 HEYSON EXCEPTING THEREOUT AND THEREFROM THE SRO ON ANDOVER THE HYDRO-ELECTRIC TRANSMISSION LINE PASSING THROUGH SAIDCLAIM; RED LAKE
Address RED LAKE
PIN 42010 – 0100 LT

Description PCL 1633 SEC DPF; MINING CLAIM KRL16672 HEYSON EXCEPT SRO AS IN LT73822;RED LAKE
Address RED LAKE
PIN 42010 – 0096 LT

Description PCL 1615 SEC DPF; MINING CLAIM K1456 HEYSON (RECORDED AS K.R.L.12759)EXCEPT SRO AS IN LT73822; RED LAKE
Address RED LAKE
PIN 42010 – 0095 LT

Description PCL 1616 SEC DPF; MINING CLAIM K1457 HEYSON (RECORDED AS K.R.L.12758) ;RED LAKE
Address RED LAKE
PIN4 2010 – 0094 LT

Description PCL 1519 SEC DPF; MINING CLAIM KRL13068 HEYSON BEING LAND AND LANDCOVERED WITH THE WATER OF SNIB LAKE WITHIN THE LIMITS OF THIS MININGCLAIM, RESERVING THE SRO ON AND OVER A STRIP OF LAND ONE CHAIN INPERPENDICULAR WIDTH ALONG THE SHORE OF SNIB LAKE; MINING CLAIM KRL13069 HEYSON; MINING CLAIM KRL13241 HEYSON; MINING CLAIM KRL13242HEYSON; MINING CLAIM KRL13243 HEYSON; MINING CLAIM KRL13244 HEYSON;MINING CLAIM KRL13255 HEYSON BEING LAND AND LAND COVERED WITH THEWATER OF SNIB LAKE WITHIN THE LIMITS OF THIS MINING CLAIM, RESERVING THE SRO ON AND OVER A STRIP OF LAND ONE CHAIN IN PERPENDICULAR WIDTH ALONG THE SHORE OF SNIB LAKE; MINING CLAIM KRL13554 HEYSON; MININGCLAIM KRL13659 HEYSON; MINING CLAIM KRL13660 HEYSON; RED LAKE

Address RED LAKE
PIN 42010 – 0084 LT

Description PCL 1517 SEC DPF; PT MINING CLAIM KRL13062 HEYSON NOT COVERED BY THEWATERS OF COIN LAKE, RESERVING THE SRO ON AND OVER A STRIP OF LANDONE CHAIN IN PERPENDICULAR WIDTH ALONG THE SHORE OF COIN LAKE; REDLAKE

Address RED LAKE
PIN 42010 – 0083 LT

Description PCL 1516 SEC DPF; MINING CLAIM KRL13061 HEYSON; RED LAKE

Address RED LAKE
PIN 42010 – 0059 LT

Description PCL 1515 SEC DPF; PT MINING CLAIM KRL13060 HEYSON NOT COVERED BY THEWATER OF COIN LAKE; RESERVING THE SURFACE RIGHTS ONLY ON AND OVER ASTRIP OF LAND ONE CHAIN IN PERPENDICULAR WIDTH ALONG THE SHORE OFCOIN LAKE; RED LAKE

Address RED LAKE
PIN 42010 – 0058 LT

Description PCL 3518 SEC DPF; MINING CLAIM KRL13082 BAIRD/HEYSON; MINING CLAIMKRL13083 BAIRD/HEYSON; MINING CLAIM KRL13084 BAIRD/HEYSON; MININGCLAIM KRL13254 HEYSON; MINING CLAIM KRL13475 HEYSON RESERVING THESURFACE RIGHTS ONLY ON AND OVER A STRIP OF LAND ONE CHAIN INPERPENDICULAR WIDTH ALONG THE SHORES OF COIN LAKE; MINING CLAIMKRL13476 BAIRD/HEYSON; MINING CLAIM KRL13477 BAIRD/HEYSON; RED LAKE

Address RED LAKE
PIN 42010 – 0006 LT

Description PCL 435 SEC DPL MRO; MINING CLAIM KRL47990 HEYSON; MINING CLAIMKRL47991 HEYSON; MINING CLAIM KRL47992 HEYSON; MINING CLAIM KRL47993HEYSON; MINING CLAIM KRL47994 HEYSON; MINING CLAIM KRL47995 HEYSON;MINING CLAIM KRL47996 HEYSON; MUNICIPALITY OF RED LAKE

Address RED LAKE
PIN 42005 – 0354 LT

Description SURFACE RIGHTS ONLY: BLOCK A, PLAN M667, SAVE & EXCEPT PART 1 PLAN23R14832; S/T LT123738 AMENDED BY LT155422; S/T LT123737; MUNICIPALITY OFRED LAKE

Address RED LAKE
PIN 42005 – 0352 LT

Description FIRSTLY: MINING CLAIM KRL12523 BAIRD; SECONDLY: MINING CLAIM KRL12522BAIRD EXCEPTING THEREOUT AND THEREFROM THAT PORTION OF THE ABOVEPCL TRANSFERRED TO HER MAJESTY THE QUEEN IN RIGHT OF CANADA UNDERTRANSFER LT58006; THIRDLY: MINING CLAIM KRL12521 BAIRD EXCEPTINGTHEREOUT AND THEREFROM THAT PORTION OF THE SURFACE RIGHTS (AS TOSEVENTHLY), VESTED IN HER MAJESTY THE QUEEN IN RIGHT OF ONTARIOUNDER LT73821 & EXCEPTING SRO PT 1 23R12344;

FOURTHLY: MINING CLAIM KRL11509 BAIRD AMENDED BY LT138124, EXCEPTING THEREOUT AND THEREFROM THAT PORTION OF THE SURFACE RIGHTS OF THE ABOVE PCL VESTED IN HER MAJESTY THE QUEEN IN RIGHT OF THE PROVINCE OF ONTARIO UNDER LT73821; FIFTHLY: MINING CLAIM KRL11506 BAIRD EXCEPTING THEREOUT AND THEREFROM THAT PORTION OF THE SURFACE RIGHTS OF THE ABOVE PCL VESTED IN HER MAJESTY THE QUEEN IN RIGHT OF THE PROVINCE OF ONTARIO UNDER LT73821; SIXTHLY: MINING CLAIM KRL12527 BAIRD EXCEPTING THEREOUT AND THEREFROM THAT PORTION OF THE ABOVE PCL TRANSFERRED TO HER MAJESTY THE QUEEN IN RIGHT OF CANADA UNDER TRANSFER LT58006 & EXCEPT PT 1, 23R10828 SRO; SEVENTHLY: MINING CLAIM KRL12528 BAIRD EXCEPT SRO AS IN 23R5427 PT 5, 14 TO 20 THE SRO ON AND OVER A STRIP OF LAND ONE CHAIN IN PERPENDICULAR WIDTH ALONG THE SHORE OF ROSS LAKE; S/T EASEMENT OVER PT 9, 11 AND 23, 23R5427 AS IN LT123741 AMENDED BY LT155422; S/T LT123745; SUBJECT TO AN EASEMENT IN GROSS OVER PART MINING CLAIM KRL12527, PART 1, PLAN 23R14608 BAIRD AS IN KN83850; SUBJECT TO AN EASEMENT IN GROSS OVER 1STLY: PT MINING CLAIM KRL12527 PT 123R14609; 2NDLY: PT MINING CLAIM KRL12528 PT 2 23R14609; 3RDLY: PT MINING CLAIM KRL12523 PTS 3, 4 & 5 23R14609; 4THLY: PT MINING CLAIM KRL12521 & KRL12523 PT 6 23R14609; 5THLY: PT MINING CLAIM KRL12521, PT 7 23R14609 AS IN KN83878; MUNICIPALITY RED LAKE

Address RED LAKE

PIN 42005 – 0329 LT

Description PCL 7119 SEC DPF MRO; MINING CLAIM KRL12642 BAIRD; MINING CLAIM KRL12643 BAIRD; MINING CLAIM KRL12644 BAIRD; MINING CLAIM KRL12645 BAIRD; MINING CLAIM KRL12646 BAIRD; MINING CLAIM KRL12647 BAIRD; MINING CLAIM KRL12648 BAIRD; MINING CLAIM KRL12704 BAIRD; MINING CLAIM KRL12705 BAIRD; MINING CLAIM KRL12706 BAIRD; MINING CLAIM KRL12858 BAIRD; MINING CLAIM KRL12859 BAIRD; MINING CLAIM KRL12860 BAIRD; MINING CLAIM KRL12861 BAIRD; MINING CLAIM KRL12862 BAIRD; MINING CLAIM KRL12863 BAIRD; MINING CLAIM KRL12864 BAIRD; MINING CLAIM KRL12865 BAIRD; MINING CLAIM KRL12866 BAIRD; MINING CLAIM KRL12875 BAIRD; MINING CLAIM KRL12876 BAIRD; MINING CLAIM KRL12877 BAIRD; MINING CLAIM KRL12878 BAIRD; MINING CLAIM KRL12879 BAIRD; MINING CLAIM KRL12880 BAIRD; MINING CLAIM KRL12881 BAIRD; MINING CLAIM KRL12882 BAIRD; MINING CLAIM KRL12883 BAIRD; MINING CLAIM KRL12953 BAIRD; MINING CLAIM KRL12954 BAIRD; MINING CLAIM KRL12955 BAIRD; MINING CLAIM KRL12963 BAIRD; MINING CLAIM KRL12964 BAIRD; MINING CLAIM KRL12965 BAIRD; RED LAKE

Address RED LAKE

PIN 42005 – 0328 LT

Description PCL 1664 SEC DPF; MINING CLAIM KRL12866 BAIRD EXCEPT MRO AS IN LT232857; RED LAKE

Address RED LAKE

PIN 42005 – 0327 LT

Description PCL 1673 SEC DPF; MINING CLAIM KRL12862 BAIRD EXCEPT MRO AS IN LT232857; RED LAKE

Address RED LAKE

PIN 42005 – 0326 LT

Description PCL 1663 SEC DPF; MINING CLAIM KRL12863 BAIRD EXCEPT MRO AS IN LT232857; RED LAKE

Address RED LAKE

PIN 42005 – 0325 LT

Description PCL 1672 SEC DPF; MINING CLAIM KRL12883 BAIRD EXCEPT MRO AS IN LT232857; RED LAKE

Address RED LAKE

PIN 42005 – 0324 LT

Description PCL 1671 SEC DPF; MINING CLAIM KRL12882 BAIRD EXCEPT MRO AS
IN LT232857;RED LAKE

Address RED LAKE
PIN 42005 – 0323 LT

Description PCL 1667 SEC DPF; MINING CLAIM KRL12881 BAIRD EXCEPT MRO AS
IN LT232857;RED LAKE

Address RED LAKE
PIN 42005 – 0322 LT

Description PCL 1436 SEC DPF; MINING CLAIM KRL12645 BAIRD EXCEPT MRO AS
IN LT232857,S/T, IF ENFORCEABLE, EXECUTION NO. 98-00156; RED
LAKE

Address RED LAKE
PIN 42005 – 0321 LT

Description PCL 1428 SEC DPF; MINING CLAIM KRL12955 BAIRD EXCEPT MRO AS
IN LT232857;RED LAKE

Address RED LAKE
PIN 42005 – 0320 LT

Description PCL 1675 SEC DPF; MINING CLAIM KRL12865 BAIRD EXCEPT MRO AS
IN LT232857;RED LAKE

Address RED LAKE
PIN 42005 – 0319 LT

Description PCL 1661 SEC DPF; MINING CLAIM KRL12860 BAIRD EXCEPTING
THEREOUT & THEREFROM THE SRO ON & OVER A STRIP OF LAND
ONE CHAIN INPERPENDICULAR WIDTH ALONG THE SHORE OF
FAULKENHAM LAKE, EXCEPTMRO AS IN LT232857; RED LAKE

Address RED LAKE
PIN 42005 – 0318 LT

Description PCL 1662 SEC DPF; MINING CLAIM KRL12861 BAIRD EXCEPT MRO AS
IN LT232857;RED LAKE

Address RED LAKE
PIN 42005 – 0317 LT

Description PCL 1670 SEC DPF; MINING CLAIM KRL12879 BAIRD EXCEPT MRO AS
IN LT232857;RED LAKE

Address RED LAKE
PIN 42005 – 0316 LT

Description PCL 1669 SEC DPF; MINING CLAIM KRL12878 BAIRD EXCEPT MRO AS
IN LT232857;RED LAKE

Address RED LAKE
PIN 42005 – 0315 LT

Description PCL 1676 SEC DPF; MINING CLAIM KRL12877 BAIRD EXCEPT MRO AS
IN LT232857;RED LAKE

Address RED LAKE
PIN 42005 – 0314 LT

Description PCL 1666 SEC DPF; MINING CLAIM KRL12880 BAIRD EXCEPT MRO AS
IN LT232857;RED LAKE

Address RED LAKE
PIN 42005 – 0313 LT

Description PCL 1424 SEC DPF; MINING CLAIM KRL12646 BAIRD EXCEPT MRO AS
IN LT232857;RED LAKE

Address RED LAKE
PIN 42005 – 0312 LT

Description PCL 1434 SEC DPF; MINING CLAIM KRL12643 BAIRD RESERVING THE SRO ON & OVER A STRIP OF LAND ONE CHAIN IN PERPENDICULAR WIDTH ALONG THE SHORE OF FLAT LAKE, EXCEPT MRO AS IN LT232857; RED LAKE

Address RED LAKE
PIN 42005 – 0311 LT

Description PCL 1435 SEC DPF; MINING CLAIM KRL12644 BAIRD RESERVING THE SRO ON & OVER A STRIP OF LAND ONE CHAIN IN PERPENDICULAR WIDTH ALONG THE SHORE OF FLAT LAKE, EXCEPT MRO AS IN LT232857; RED LAKE

Address RED LAKE
PIN 42005 – 0310 LT

Description PCL 1433 SEC DPF; MINING CLAIM KRL12642 BAIRD EXCEPT MRO AS IN LT232857; RED LAKE

Address RED LAKE
PIN 42005 – 0309 LT

Description PCL 1674 SEC DPF; MINING CLAIM KRL12864 BAIRD EXCEPTING THEREOUT & THEREFROM THE SRO ON & OVER A STRIP OF LAND ONE CHAIN IN PERPENDICULAR WIDTH ALONG THE SHORE OF FAULKENHAM LAKE, EXCEPT MRO AS IN LT232857; RED LAKE

Address RED LAKE
PIN 42005 – 0308 LT

Description PCL 1660 SEC DPF; MINING CLAIM KRL12859 BAIRD EXCEPTING THEREOUT AND THEREFROM THE SRO ON & OVER A STRIP OF LAND ONE CHAIN IN PERPENDICULAR WIDTH ALONG THE SHORE OF FAULKENHAM LAKE, EXCEPT MRO AS IN LT232857; RED LAKE

Address RED LAKE
PIN 42005 – 0307 LT

Description PCL 1659 SEC DPF; MINING CLAIM KRL12858 BAIRD EXCEPT MRO AS IN LT232857; RED LAKE

Address RED LAKE
PIN 42005 – 0306 LT

Description PCL 1668 SEC DPF; MINING CLAIM KRL12875 BAIRD EXCEPT MRO AS IN LT232857; RED LAKE

Address RED LAKE
PIN 42005 – 0305 LT

Description PCL 1665 SEC DPF; MINING CLAIM KRL12876 BAIRD EXCEPT MRO AS IN LT232857; RED LAKE

Address RED LAKE
PIN 42005 – 0304 LT

Description PCL 1431 SEC DPF; MINING CLAIM KRL12965 BAIRD EXCEPT MRO AS IN LT232857; RED LAKE

Address RED LAKE
PIN 42005 – 0303 LT

Description PCL 1432 SEC DPF; MINING CLAIM KRL12648 BAIRD EXCEPT MRO AS IN LT232857; RED LAKE

Address RED LAKE
PIN 42005 – 0302 LT

Description PCL 1425 SEC DPF; MINING CLAIM KRL12647 BAIRD RESERVING THE SRO ON AND OVER A STRIP OF LAND ONE CHAIN IN PERPENDICULAR WIDTH ALONG THE SHORE OF FLAT LAKE, EXCEPT SRO AS IN PT 3, 4 & 7 23R8021, AND EXCEPT MRO AS IN LT232857; RED LAKE

Address RED LAKE

PIN 42005 – 0301 LT
Description PCL 1427 SEC DPF; MINING CLAIM KRL12954 BAIRD RESERVING THE SRO ON ANDOVER A STRIP OF LAND ONE CHAIN IN PERPENDICULAR WIDTH ALONG THESHORE OF FLAT LAKE, EXCEPT SRO PT 2 23R8021 AND EXCEPT MRO AS INLT232857; RED LAKE
Address RED LAKE
PIN 42005 – 0300 LT
Description PCL 1426 SEC DPF; MINING CLAIM KRL12953 BAIRD EXCEPT PT 1 23R8021 & MROAS IN LT232857; RED LAKE
Address RED LAKE
PIN 42005 – 0298 LT
Description PCL 1417 SEC DPF; MINING CLAIM KRL12730 BAIRD EXCEPT SRO AS IN LT73821 <147860; RED LAKE
Address RED LAKE
PIN 42005 – 0297 LT
Description PCL 1423 SEC DPF; MINING CLAIM KRL12704 BAIRD RESERVING THE SRO ON &OVER A STRIP OF LAND ONE CHAIN IN PERPENDICULAR WIDTH ALONG THESHORE OF FLAT LAKE, EXCEPT SRO PT 5 23R8021 & MRO AS IN LT232857; REDLAKE
Address RED LAKE
PIN 42005 – 0296 LT
Description PCL 1275 SEC DPF; MINING CLAIM KRL12837 BAIRD RESERVING THE SRO ON &OVER A STRIP OF LAND ONE CHAIN IN PERPENDICULAR WIDTH ALONG THESHORE OF FAULKENHAM LAKE; RED LAKE
Address RED LAKE
PIN 42005 – 0295 LT
Description PCL 1283 SEC DPF; MINING CLAIM KRL12602 BAIRD; RED LAKE
Address RED LAKE
PIN 42005 – 0294 LT
Description PCL 1284 SEC DPF; MINING CLAIM KRL12603 BAIRD; RED LAKE
Address RED LAKE
PIN 42005 – 0293 LT
Description PCL 1286 SEC DPF; MINING CLAIM KRL12605 BAIRD EXCEPT SRO AS IN LT73821;RED LAKE
Address RED LAKE
PIN 42005 – 0292 LT
Description PCL 1285 SEC DPF; MINING CLAIM KRL12604 BAIRD EXCEPT SROAS IN LT73821, &PT 3 23R8022; RED LAKE
Address RED LAKE
PIN 42005 – 0291 LT
Description PCL 1415 SEC DPF; MINING CLAIM KRL12705 BAIRD RESERVING THE SRO ON &OVER A STRIP OF LAND ONE CHAIN IN PERPENDICULAR WIDTH ALONG THESHORE OF FLAT LAKE, EXCEPT SRO PT 6, 23R8021, MRO AS IN LT232857; REDLAKE
Address RED LAKE
PIN 42005 – 0290 LT
Description PCL 1416 SEC DPF; MINING CLAIM KRL12706 BAIRD RESERVING THE SRO ON &OVER A STRIP OF LAND ONE CHAIN IN PERPENDICULAR WIDTH ALONG THESHORE OF FLAT LAKE, EXCEPT MRO AS IN LT232857; RED LAKE
Address RED LAKE
PIN 42005 – 0289 LT

Description PCL 1276 SEC DPF; MINING CLAIM KRL12836 BAIRD RESERVING THE SRO ON &OVER A STRIP OF LAND ONE CHAIN IN PERPENDICULAR WIDTH ALONG THESHORES OF FAULKENHAM LAKE; RED LAKE

Address RED LAKE
PIN 42005 – 0288 LT

Description PCL 1292 SEC DPF; MINING CLAIM KRL11503 BAIRD RESERVING THE SRO ON &OVER A STRIP OF LAND ONE CHAIN IN PERPENDICULAR WIDTH ALONG THESHORE OF FAULKENHAM LAKE; RED LAKE

Address RED LAKE
PIN 42005 – 0287 LT

DescriptionP CL 1293 SEC DPF; MINING CLAIM KRL11504 BAIRD; RED LAKE

Address RED LAKE
PIN 42005 – 0286 LT

Description PCL 1296 SEC DPF; MINING CLAIM KRL11507 BAIRD; RED LAKE

Address RED LAKE
PIN 42005 – 0285 LT

Description PCL 1297 SEC DPF; MINING CLAIM KRL11508 BAIRD EXCEPT SRO AS IN LT73821,PT 10, 11 & 12 23R4608 & PT 1 23R8022; RED LAKE

Address RED LAKE
PIN 42005 – 0284 LT

Description PCL 1282 SEC DPF; MINING CLAIM KRL12601 BAIRD RESERVING THE SRO ON &OVER A STRIP OF LAND ONE CHAIN IN PERPENDICULAR WIDTH ALONG THESHORE OF FLAT LAKE, EXCEPT SRO AS IN LT73821 & PT 2 23R8022; RED LAKE

Address RED LAKE
PIN 42005 – 0283 LT

Description PCL 1429 SEC DPF; MINING CLAIM KRL12963 BAIRD RESERVING THE SRO ON &OVER A STRIP OF LAND ONE CHAIN IN PERPENDICULAR WIDTH ALONG THESHORE OF FLAT LAKE, EXCEPT MRO AS IN LT232857; RED LAKE

Address RED LAKE
PIN 42005 – 0282 LT

Description PCL 1430 SEC DPF; MINING CLAIM KRL12964 BAIRD EXCEPT MRO AS IN LT232857;RED LAKE

Address RED LAKE
PIN 42005 – 0281 LT

Description PCL 1501 SEC DPF; MINING CLAIM KRL12824 BAIRD RESERVING THE SRO ON &OVER A STRIP OF LAND ONE CHAIN IN PERPENDICULAR WIDTH ALONG THESHORES OF FLAT LAKE; RED LAKE

Address RED LAKE
PIN 42005 – 0280 LT

Description PCL 1498 SEC DPF; MINING CLAIM KRL12821 BAIRD; RED LAKE

Address RED LAKE
PIN 42005 – 0279 LT

Description PCL 1500 SEC DPF; MINING CLAIM KRL12823 BAIRD RESERVING THE SRO ON &OVER A STRIP OF LAND ONE CHAIN IN PERPENDICULAR WIDTH ALONG THESHORES OF RUSSET LAKE; RED LAKE

Address RED LAKE
PIN4 2005 – 0278 LT

Description PCL 1497 SEC DPF; MINING CLAIM KRL12820 BAIRD RESERVING THE SRO ON &OVER A STRIP OF LAND ONE CHAIN IN PERPENDICULAR WIDTH ALONG THESHORES OF RUSSET LAKE; RED LAKE
Address RED LAKE
PIN 42005 – 0277 LT
Description PCL 1499 SEC DPF; MINING CLAIM KRL12822 BAIRD RESERVING THE SRO ONLYON AND OVER A STRIP OF LAND ONE CHAIN IN PERPENDICULAR WIDTH ALONGTHE SHORES OF RUSSET LAKE; RED LAKE
Address RED LAKE
PIN 42005 – 0276 LT
Description PCL 1910 SEC DPF; MINING CLAIM KRL19182 BAIRD RESERVING THEREOUT AND THEREFROM THE SRO ON AND OVER A STRIP OF LAND ONE CHAIN INPERPENDICULAR WIDTH ALONG THE SHORE OF RUSSET LAKE; RED LAKE
Address RED LAKE
PIN 42005 – 0275 LT
Description PCL 1291 SEC DPF; MINING CLAIM KRL11502 BAIRD; RED LAKE
Address RED LAKE
PIN 42005 – 0274 LT
Description PCL 1294 SEC DPF; MINING CLAIM KRL11505 BAIRD EXCEPT SRO AS IN LT73821 &SRO PT 1 23R4608; RED LAKE
Address RED LAKE
PIN 42005 – 0273 LT
Description PCL 1279 SEC DPF; MINING CLAIM KRL12525 BAIRD RESERVING THE SRO ON ANDOVER A STRIP OF LAND ONE CHAIN IN PERPENDICULAR WIDTH ALONG THESHORE OF FAULKENHAM LAKE; EXCEPT SRO AS IN LT73821; RED LAKE
Address RED LAKE
PIN 42005 – 0272 LT
Description PCL 1287 SEC DPF; MINING CLAIM KRL12638 BAIRD RESERVING THE SRO ON ANDOVER A STRIP OF LAND ONE CHAIN IN PERPENDICULAR WIDTH ALONG THESHORE OF FAULKENHAM LAKE, EXCEPT SRO AS IN LT73821; RED LAKE
Address RED LAKE
PIN 42005 – 0271 LT
Description PCL 1278 SEC DPF; MINING CLAIM KRL12524 BAIRD; RED LAKE
Address RED LAKE
PIN 42005 – 0270 LT
Description PCL 1304 SEC DPF; MINING CLAIM KRL12529 BAIRD; RED LAKE; SUBJECT TO ANEASEMENT IN GROSS OVER PT PCL 1304 SEC DPF; PT MINING CLAIM KRL12529PT 8, 23R14609 AS IN KN83881; MUNICIPALITY OF RED LAKE
Address RED LAKE
PIN 42005 – 0235 LT
Description PCL 5282 SEC DPF SRO; BLK C PL M667 T/W LT123738; RED LAKE
Address 2 MAIN STREETMADSEN
PIN 42005 – 0234 LT
Description PCL 5282 SEC DPF SRO; BLK B PL M667 T/W LT123738; MUNICIPALITY OF RED LAKE
Address 2 LAKE ROADMADSEN
PIN 42005 – 0119 LT
Description PCL 3578 SEC DPF MRO; PT MINING CLAIM KRL12522 BAIRD; PT MINING CLAIMKRL12527 BAIRD AS IN, LT58006; RED LAKE

Address RED LAKE
PIN 42005 – 0117 LT
Description PCL 1496 SEC DPF; MINING CLAIM KRL12728 BAIRD , RESERVING THE SRO ON AND OVER A STRIP OF LAND ONE CHAIN IN PERPENDICULAR WIDTH ALONG THE SHORES OF RUSSET LAKE; RED LAKE

Address RED LAKE
PIN 42005 – 0116 LT
Description PCL 1514 SEC DPF; MINING CLAIM KRL12727 BAIRD , RESERVING THE SRO ON AND OVER A STRIP OF LAND ONE CHAIN IN PERPENDICULAR WIDTH ALONG THE SHORES OF RUSSET LAKE; RED LAKE

Address RED LAKE
PIN 42005 – 0115 LT
Description PCL 1909 SEC DPF; MINING CLAIM KRL19181 BAIRD , RESERVING THEREOUT AND THEREFROM THE SRO ON AND OVER A STRIP OF LAND ONE CHAIN IN PERPENDICULAR WIDTH ALONG THE SHORE OF RUSSET LAKE; RED LAKE

Address RED LAKE
PIN 42005 – 0113 LT
Description PCL 2435 SEC DPF; MINING CLAIM KRL19788 BAIRD; RED LAKE

Address RED LAKE
PIN 42005 – 0112 LT
Description PCL 2273 SEC DPF; MINING CLAIM KRL21316 BAIRD , EXCEPTING THEREOUT AND THEREFROM THE SRO ON AND OVER A STRIP OF LAND ONE CHAIN IN PERPENDICULAR WIDTH ALONG THE SHORE OF FLAT LAKE; RED LAKE

Address RED LAKE
PIN 42005 – 0111 LT
Description PCL 1523 SEC DPF; MINING CLAIM KRL1192 BAIRD/HEYSON (RECORDED ASKRL12674), RESERVING THE SRO ON AND OVER A STRIP OF LAND ONE CHAIN IN PERPENDICULAR WIDTH ALONG THE SHORE OF FAULKENHAM LAKE; RED LAKE

Address RED LAKE
PIN 42005 – 0110 LT
Description PCL 1280 SEC DPF; MINING CLAIM KRL12526 BAIRD; RED LAKE

Address RED LAKE
PIN 42005 – 0109 LT
Description PCL 1004 SEC DPF; MINING CLAIM KRL12659 BAIRD; RED LAKE

Address RED LAKE
PIN 42005 – 0108 LT
Description PCL 1005 SEC DPF; MINING CLAIM KRL12660 BAIRD; RED LAKE

Address RED LAKE
PIN 42005 – 0107 LT
Description PCL 1022 SEC DPF; MINING CLAIM KRL12663 BAIRD; RED LAKE

Address RED LAKE
PIN 42005 – 0106 LT
Description PCL 1524 SEC DPF; MINING CLAIM KRL15 BAIRD/HEYSON (RECORDED ASKRL12675), RESERVING THE SRO ON AND OVER A STRIP OF LAND ONE CHAIN IN PERPENDICULAR WIDTH ALONG THE SHORES OF FAULKENHAM LAKE; RED LAKE

Address RED LAKE
PIN 42005 – 0105 LT

Description PCL 1016 SEC DPF; MINING CLAIM KRL14 BAIRD (RECORDED AS KRL 12665); REDLAKE
Address RED LAKE
PIN 42005 – 0104 LT
Description PCL 1015 SEC DPF; MINING CLAIM KRL13 BAIRD (RECORDED AS KRL12658); REDLAKE
Address RED LAKE
PIN 42005 – 0103 LT
Description PCL 1020 SEC DPF; MINING CLAIM KRL12661 BAIRD; RED LAKE
Address RED LAKE
PIN 42005 – 0102 LT
Description PCL 1021 SEC DPF; MINING CLAIM KRL12662 BAIRD; RED LAKE
Address RED LAKE
PIN 42005 – 0101 LT
Description PCL 1513 SEC DPF; MINING CLAIM KRL12726 BAIRD , RESERVING THE SRO ONAND OVER A STRIP OF LAND ONE CHAIN IN PERPENDICULAR WIDTH ALONG THESHORE OF RUSSET LAKE; RED LAKE
Address RED LAKE
PIN 42005 – 0100 LT
Description PCL 1912 SEC DPF; MINING CLAIM KRL19238 BAIRD , RESERVING THEREOUT ANDTHEREFROM THE SRO ON AND OVER A STRIP OF LAND ONE CHAIN INPERPENDICULAR WIDTH ALONG THE SHORE OF RUSSET LAKE; RED LAKE
Address RED LAKE
PIN 42005 – 0099 LT
Description PCL 1911 SEC DPF; MINING CLAIM KRL19235 BAIRD; RED LAKE
Address RED LAKE
PIN 42005 – 0098 LT
Description PCL 2434 SEC DPF; MINING CLAIM KRL19684 BAIRD; RED LAKE
Address RED LAKE
PIN 42005 – 0097 LT
Description PCL 2250 SEC DPF; MINING CLAIM KRL18778 BAIRD; RED LAKE
Address RED LAKE
PIN 42005 – 0096 LT
Description PCL 2275 SEC DPF; MINING CLAIM KRL21318 BAIRD; RED LAKE
Address RED LAKE
PIN 42005 – 0095 LT
Description PCL 2274 SEC DPF; MINING CLAIM KRL21317 BAIRD; BAIRD/RED LAKE
Address RED LAKE
PIN 42005 – 0094 LT
Description PCL 1006 SEC DPF; MINING CLAIM KRL4 BAIRD/HEYSON (RECORDED ASKRL12664); RED LAKE
Address RED LAKE
PIN 42005 – 0093 LT
Description PCL 1007 SEC DPF; MINING CLAIM KRL5 BAIRD (RECORDED AS KRL12667); REDLAKE
Address RED LAKE
PIN 42005 – 0092 LT
Description PCL 1010 SEC DPF; MINING CLAIM KRL12921 BAIRD; RED LAKE

Address RED LAKE
 PIN 42005 – 0091 LT
 Description PCL 4276 SEC DPF MRO; MINING CLAIM KRL38092 BAIRD; RED LAKE

Address RED LAKE
 PIN 42005 – 0090 LT
 Description PCL 4275 SEC DPF MRO; MINING CLAIM KRL38091 BAIRD NOT COVERED BY THE WATERS OF RUSSET LAKE; RED LAKE

Address RED LAKE
 PIN 42005 – 0089 LT
 Description PCL 4277 SEC DPF MRO; PT MINING CLAIM KRL38094 BAIRD NOT COVERED BY THE WATERS OF RUSSET LAKE; RED LAKE

Address RED LAKE
 PIN 2005 – 0088 LT
 Description PCL 1908 SEC DPF; MINING CLAIM KRL19237 BAIRD; RED LAKE

Address RED LAKE
 PIN 42005 – 0087 LT
 Description PCL 1907 SEC DPF; MINING CLAIM KRL19236 BAIRD; RED LAKE

Address RED LAKE
 PIN 42005 – 0086 LT
 Description PCL 2243 SEC DPF; MINING CLAIM KRL19685 BAIRD; RED LAKE

Address RED LAKE
 PIN 42005 – 0085 LT
 Description PCL 2249 SEC DPF; MINING CLAIM KRL18729 BAIRD; RED LAKE

Address RED LAKE
 PIN 42005 – 0084 LT
 Description PCL 2240 SEC DPF; MINING CLAIM KRL19688 BAIRD; RED LAKE

Address RED LAKE
 PIN 42005 – 0083 LT
 Description PCL 2276 SEC DPF; MINING CLAIM KRL21378 BAIRD; BAIRD/RED LAKE

Address RED LAKE
 PIN 42005 – 0082 LT
 Description PCL 1011 SEC DPF; MINING CLAIM KRL12922 BAIRD; RED LAKE

Address RED LAKE
 PIN 42005 – 0081 LT
 Description PCL 4274 SEC DPF MRO; PT MINING CLAIM KRL36019 BAIRD NOT COVERED BY THE WATERS OF RUSSET LAKE; RED LAKE

Address RED LAKE
 PIN 42005 – 0080 LT
 Description PCL 2257 SEC DPF; MINING CLAIM KRL19686 BAIRD; RED LAKE

Address RED LAKE
 PIN 2005 – 0079 LT
 Description PCL 2248 SEC DPF; MINING CLAIM KRL18728 BAIRD; RED LAKE

Address RED LAKE
 PIN 42005 – 0078 LT
 Description PCL 2239 SEC DPF; MINING CLAIM KRL19687 BAIRD; RED LAKE

Address RED LAKE
 PIN 42005 – 0077 LT

Description PCL 2263 SEC DPF; MINING CLAIM KRL20587 BAIRD (THE WEST PT OF WHICH WAS RESTAKED AND RECORDED AS KRL20587A); BAIRD/RED LAKE
Address RED LAKE
PIN 42005 – 0076 LT
Description PCL 2265 SEC DPF; MINING CLAIM KRL21273 BAIRD; DISTRICT OF KENORA
Address RED LAKE
PIN 42005 – 0075 LT
Description PCL 2266 SEC DPF; MINING CLAIM KRL21274 BAIRD; DISTRICT OF KENORA
Address RED LAKE
PIN 42005 – 0074 LT
Description PCL 1637 SEC DPF; MINING CLAIM KRL3 BAIRD/HEYSON (RECORDED AS KRL12746); MINING CLAIM KRL286 BAIRD/HEYSON (RECORDED AS KRL12749); MINING CLAIM KRL6 HEYSON (RECORDED AS KRL12747); MINING CLAIM KRL288 BAIRD (RECORDED AS KRL12748); RED LAKE
Address RED LAKE
PIN 42005 – 0073 LT
Description PCL 1012 SEC DPF; MINING CLAIM KRL13024 BAIRD; RED LAKE
Address RED LAKE
PIN 42005 – 0072 LT
Description PCL 4273 SEC DPF MRO; MINING CLAIM KRL36018 BAIRD NOT COVERED BY THE WATERS OF RUSSET LAKE; RED LAKE
Address RED LAKE
PIN 42005 – 0071 LT
Description PCL 4272 SEC DPF MRO; MINING CLAIM KRL36017 BAIRD; RED LAKE
Address RED LAKE
PIN 42005 – 0070 LT
Description PCL 4271 SEC DPF MRO; PT MINING CLAIM KRL36016 BAIRD NOT COVERED BY THE WATERS OF RUSSET LAKE; RED LAKE
Address RED LAKE
PIN 42005 – 0068 LT
Description PCL 2258 SEC DPF; MINING CLAIM KRL19719 BAIRD; RED LAKE
Address RED LAKE
PIN 42005 – 0067 LT
Description PCL 2259 SEC DPF; MINING CLAIM KRL19720 BAIRD; RED LAKE
Address RED LAKE
PIN 42005 – 0066 LT
Description PCL 2242 SEC DPF; MINING CLAIM KRL20171 BAIRD; RED LAKE
Address RED LAKE
PIN 42005 – 0065 LT
Description PCL 2262 SEC DPF; MINING CLAIM KRL20586 BAIRD THE WEST PT OF WHICH WAS RESTAKED AS MINING CLAIM KRL20586A; BAIRD/RED LAKE
Address RED LAKE
PIN 2005 – 0064 LT
Description PCL 2267 SEC DPF; MINING CLAIM KRL21275 BAIRD; RED LAKE
Address RED LAKE
PIN 42005 – 0063 LT

Description PCL 2268 SEC DPF; MINING CLAIM KRL21276 BAIRD; RED LAKE
Address RED LAKE
PIN 42005 – 0062 LT
Description PCL 2252 SEC DPF; MINING CLAIM KRL19279 BAIRD; RED LAKE
Address RED LAKE
PIN 42005 – 0061 LT
Description PCL 2254 SEC DPF; MINING CLAIM KRL19281 BAIRD; RED LAKE
Address RED LAKE
PIN 42005 – 0060 LT
Description PCL 2260 SEC DPF; MINING CLAIM KRL20169 BAIRD; RED LAKE
Address RED LAKE
PIN 42005 – 0059 LT
Description PCL 2241 SEC DPF; MINING CLAIM KRL20170 BAIRD; RED LAKE
Address RED LAKE
PIN 42005 – 0058 LT
Description PCL 2261 SEC DPF; MINING CLAIM KRL20585 BAIRD THE WEST PT OF WHICH WAS RESTAKED AS MINING CLAIM KRL20585A; BAIRD/RED LAKE
Address RED LAKE
PIN 42005 – 0057 LT
Description PCL 2269 SEC DPF; MINING CLAIM KRL21277 BAIRD; RED LAKE
Address RED LAKE
PIN 42005 – 0056 LT
Description PCL 2270 SEC DPF; MINING CLAIM KRL21278 BAIRD; RED LAKE
Address RED LAKE
PIN 42005 – 0053 LT
Description PCL 2251 SEC DPF; MINING CLAIM KRL19278 BAIRD; RED LAKE
Address RED LAKE
PIN 42005 – 0052 LT
Description PCL 2253 SEC DPF; MINING CLAIM KRL19280 BAIRD; RED LAKE
Address RED LAKE
PIN 42005 – 0051 LT
Description PCL 2255 SEC DPF; MINING CLAIM KRL19367 BAIRD; RED LAKE
Address RED LAKE
PIN 42005 – 0044 LT
Description PCL 2256 SEC DPF; MINING CLAIM KRL19368 BAIRD; RED LAKE
Address RED LAKE
PIN 42005 – 0043 LT
Description PCL 2264 SEC DPF; MINING CLAIM KRL20588 BAIRD; BAIRD/RED LAKE
Address RED LAKE
PIN 42005 – 0042 LT
Description PCL 2271 SEC DPF; MINING CLAIM KRL21280 BAIRD; DISTRICT OF KENORA
Address RED LAKE
PIN 42005 – 0041 LT
Description PCL 2272 SEC DPF; MINING CLAIM KRL21281 BAIRD; DISTRICT OF KENORA
Address RED LAKE

VEOLIA WATER TECHNOLOGIES
CANADA INC.
Plaintiff

and

PURE GOLD MINING INC.
Defendant

Court File No: CV-23-00000005-0000

**ONTARIO
SUPERIOR COURT OF JUSTICE**

IN THE MATTER OF the *Construction Act*, R.S.O.
1990, c. C.30

Proceeding commenced at Kenora

CERTIFICATE OF ACTION

STIKEMAN ELLIOTT LLP
Barristers & Solicitors
5300 Commerce Court West
199 Bay Street
Toronto, Canada M5L 1B9

LEE NICHOLSON LSO #: 664121
leenicholson@stikeman.com
Tel: (416) 869-5604

JORDAN D. WAJS LSO#: 775141
jwajs@stikeman.com
Tel: 416-869-5585

Lawyers for the Plaintiff

This is Exhibit "E" referred to in Affidavit #1 of Jordan D. Wajs
Affirmed before me at the City of Toronto, in the Province of
Ontario, this 25th day of May, 2023.



A Notary Public in and for the
Province of Ontario

ALEXANDER D. ROSE

From: Jordan Wajs
Sent: Tuesday, March 28, 2023 9:39 AM
To: peter.bychawski@blakes.com; claire.hildebrand@blakes.com
Cc: Lee Nicholson
Subject: Veolia Water Technologies Canada Inc. v. Pure Gold Mining Inc. - CV-23-00000005-0000
Attachments: Statement of Claim - CV-23-00000005-0000.pdf

Counsel,

We understand you represent Pure Gold Mining Inc. in its CCAA proceedings. We represent Veolia Water Technologies Canada Inc.


On January 13, 2023, Veolia commenced an action against Pure Gold pursuant to paragraph 15(iv) of the Amended and Restated Initial Order in order to protect its lien and other rights pursuant to the *Construction Act (Ontario)*. Please find a copy of the issued Statement of Claim attached.

Can you please advise whether you will accept service of the Statement of Claim on Pure Gold's behalf?

Thank you,

Jordan D. Wajs

Direct: +1 416 869 5685
Email: jwajs@stikeman.com



Court File No.:

**ONTARIO
SUPERIOR COURT OF JUSTICE**

IN THE MATTER OF the *Construction Act*, R.S.O. 1990, c. C.30

BETWEEN:

VEOLIA WATER TECHNOLOGIES CANADA INC.

Plaintiff

- and -

PURE GOLD MINING INC.

Defendant

STATEMENT OF CLAIM

TO THE DEFENDANT

A LEGAL PROCEEDING HAS BEEN COMMENCED AGAINST YOU by the plaintiff.
The claim made against you is set out in the following pages.

IF YOU WISH TO DEFEND THIS PROCEEDING, you or an Ontario lawyer acting for you must prepare a statement of defence in Form 18A prescribed by the Rules of Civil Procedure, serve it on the plaintiff's lawyer or, where the plaintiff does not have a lawyer, serve it on the plaintiff, and file it, with proof of service in this court office, **WITHIN TWENTY DAYS** after this statement of claim is served on you, if you are served in Ontario.

If you are served in another province or territory of Canada or in the United States of America, the period for serving and filing your statement of defence is forty days. If you are served outside Canada and the United States of America, the period is sixty days.

Instead of serving and filing a statement of defence, you may serve and file a notice of intent to defend in Form 18B prescribed by the Rules of Civil Procedure. This will entitle you to ten more days within which to serve and file your statement of defence.

IF YOU FAIL TO DEFEND THIS PROCEEDING, JUDGMENT MAY BE GIVEN AGAINST YOU IN YOUR ABSENCE AND WITHOUT FURTHER NOTICE TO YOU. IF YOU WISH TO DEFEND THIS PROCEEDING BUT ARE UNABLE TO PAY LEGAL FEES, LEGAL AID MAY BE AVAILABLE TO YOU BY CONTACTING A LOCAL LEGAL AID OFFICE.

TAKE NOTICE: THIS ACTION WILL AUTOMATICALLY BE DISMISSED if it has not been set down for trial or terminated by any means within five years after the action was commenced unless otherwise ordered by the court.

Date January 13, 2023

Issued by _____
Local registrar

Address of court office 216 Water Street
Kenora, Ontario P9N 1S4

TO: **PURE GOLD MINING INC.**
Suite 1900 – 1055 West Hastings Street
Vancouver, BC
V6E 2E9

CLAIM

1. The plaintiff, Veolia Water Technologies Canada Inc. ("**Veolia**"), claims against the defendant, Pure Gold Mining Inc. ("**Pure Gold**"):
 - (a) payment in the amount of \$317,973.35;
 - (b) pre-judgment and post-judgment interest pursuant to sections 128 and 129 of the *Courts of Justice Act*, RSO 1990, c. C.43, as amended;
 - (c) its costs of this action;
 - (d) in default of payment of the preceding amounts, an Order that the estate and interest of Pure Gold in the lands and premises to which the Claim for Lien attached hereto as Schedule "A" hereto attaches and which are the subject matter of this action, be sold and the proceeds applied towards payment of Veolia's claim; and
 - (e) such further and other relief as this Honourable Court may deem just.
2. Veolia is a corporation incorporated pursuant to the laws of Québec, carrying on business as the world's largest water treatment services provider.
3. Pure Gold is a corporation incorporated pursuant to the laws of British Columbia and is the owner of the property (the "**Property**") municipally known as 2 Mine Street, Madsen, ON P0V 2C0 and legally described in the Claim for Lien attached hereto as Schedule "A" (the "**Lien**").
4. Veolia and Pure Gold are parties to a series of purchase orders (together with the terms and conditions incorporated thereunder, the "**Agreements**") whereby they contracted as to the installation by Veolia of a water treatment plant and the provision of associated materials in

conjunction with an improvement being carried out at the Property by Pure Gold known as the "Red Lake Mine Project" (the "Project").

5. Veolia began providing services and supplying materials with respect to the Project in or about February 2020 and continues to do so as of the date hereof.

6. Under the Agreements, Pure Gold was obligated to make payment of invoices rendered by Veolia under the respective purchase orders.

7. Notwithstanding that Veolia has performed its obligations under the Agreements, Pure Gold has failed to make payment to Veolia of all invoiced amounts and has thus breached the Agreements. Furthermore, or in the alternative, Veolia pleads that the provision of services and supply of materials by Veolia enhanced the value of the Property, that Pure Gold received the benefit of same, and that Veolia suffered a corresponding deprivation without juristic reason and therefore that Pure Gold is liable to it for unjust enrichment and/or quantum meruit.

8. To date, the of sum of \$317,973.35 (exclusive of HST) remains due and owing to Veolia for services provided and materials supplied with respect to the Project.

9. By reason of the provision of services and supply of materials to the Project, Veolia became entitled to a lien upon Pure Gold's interest in the Property in the above-noted amount plus its costs of this action. Accordingly, on November 29, 2022, Veolia caused the Lien to be registered in the Land Registry Office for the Land Titles Division of Kenora (No. 23) as Instrument No. KN112284.

10. Consequently, Veolia claims relief as set out in paragraph 1 of this Statement of Claim.

11. Veolia pleads and relies upon the provisions of the *Construction Act*, R.S.O. 1990, c. C.30.

January 13, 2023

STIKEMAN ELLIOTT LLP
Barristers & Solicitors
5300 Commerce Court West
199 Bay Street
Toronto, Canada M5L 1B9

LEE NICHOLSON LSO#: 66412I
leenicholson@stikeman.com
Tel: (416) 869-5604

JORDAN D. WAJS LSO#: 77514I
jwajs@stikeman.com
Tel: 416-869-5585

Lawyers for the Plaintiff

SCHEDULE "A"

[document attached hereto]

The applicant(s) hereby applies to the Land Registrar.

yyyy mm dd Page 1 of 15

Properties

PIN 42010 - 0374 LT
Description SURFACE RIGHTS ONLY: MINING CLAIM K1445 HEYSON; MINING CLAIM K1446 HEYSON BEING LAND AND LAND UNDER THE WATER OF BOBS' LAKE; MINING CLAIM K1447 HEYSON BEING LAND AND LAND UNDER THE WATER OF BOBS' LAKE; MINING CLAIM K1448 HEYSON BEING LAND AND LAND UNDER THE WATER OF BOBS' LAKE; MINING CLAIM K1449 HEYSON BEING LAND AND LAND UNDER THE WATER OF A SMALL LAKE ; MINING CLAIM K1450 HEYSON BEING LAND AND LAND UNDER THE WATER OF A SMALL LAKE; MINING CLAIM K1451 HEYSON BEING LAND AND LAND UNDER THE WATER OF BOBS' LAKE; MINING CLAIM K1452 HEYSON BEING LAND AND LAND UNDER THE WATER OF BOBS' LAKE; RESERVING THE SURFACE RIGHTS ONLY ON AND OVER A STRIP OF LAND ONE CHAIN IN PERPENDICULAR WIDTH ALONG THE SHORES OF SAID LAKES; RED LAKE;
Address RED LAKE

PIN 42010 - 0371 LT
Description MINING RIGHTS ONLY: MINING CLAIM K1445 HEYSON; MINING CLAIM K1446 HEYSON BEING LAND AND LAND UNDER THE WATERS OF BOB'S LAKE, WITHIN THE LIMITS OF THIS CLAIM; MINING CLAIM K1447 HEYSON BEING LAND AND LAND UNDER THE WATERS OF BOB'S LAKE, WITHIN THE LIMITS OF THIS CLAIM; MINING CLAIM K1448 HEYSON BEING LAND AND LAND UNDER THE WATER OF BOB'S LAKE, WITHIN THE LIMITS OF THIS CLAIM; MINING CLAIM K1449 HEYSON BEING LAND AND LAND UNDER THE WATER OF A SMALL LAKE, PARTIALLY WITHIN THE LIMITS OF THIS CLAIM; MINING CLAIM K1450 HEYSON BEING LAND AND LAND UNDER THE WATER OF A SMALL LAKE LYING WITHIN THE LIMITS OF THIS CLAIM; MINING CLAIM K1451 HEYSON BEING LAND AND LAND UNDER THE WATER OF BOB'S LAKE, LYING WITHIN THE LIMITS OF THIS CLAIM; MINING CLAIM K1452 HEYSON BEING LAND AND LAND UNDER THE WATERS OF BOB'S LAKE, WITHIN THE LIMITS OF THIS CLAIM; RED LAKE; S/T LT30315 AS TRANSFERRED BY LT31498
Address RED LAKE

PIN 42010 - 0364 LT
Description FIRSTLY: MINING CLAIMS KRL407 & KRL457 HEYSON; SECONDLY: MRO MINING CLAIM KRL456 HEYSON; THIRDLY: MRO MINING CLAIM KRL408 HEYSON; FOURTHLY: MRO MINING CLAIM KRL458 DOME/HEYSON; FIFTHLY: MRO MINING CLAIM KRL459 HEYSON; SIXTHLY: MRO MINING CLAIM KRL460 HEYSON; SEVENTHLY: MRO MINING CLAIM KRL461 HEYSON; MUNICIPALITY OF RED LAKE
Address RED LAKE

PIN 42010 - 0146 LT
Description PCL 1792 SEC DPF; MINING CLAIM KRL19247 HEYSON EXCEPTING THEREOUT AND THEREFROM THE SURFACE RIGHTS ONLY ON AND OVER THE TRAVELLED ROAD CROSSING SAID CLAIM; EXCEPT SRO IN LT73772; RED LAKE
Address RED LAKE

PIN 42010 - 0145 LT
Description PCL 1793 SEC DPF; MINING CLAIM KRL19248 HEYSON; RED LAKE
Address RED LAKE

PIN 42010 - 0144 LT
Description PCL 1794 SEC DPF; MINING CLAIM KRL19249 HEYSON; RED LAKE
Address RED LAKE

PIN 42010 - 0143 LT
Description PCL 1795 SEC DPF; MINING CLAIM KRL19250 HEYSON; RED LAKE
Address RED LAKE

PIN 42010 - 0142 LT
Description PCL 1290 SEC DPF; PT MINING CLAIM KRL12641 HEYSON EXCEPT SRO AS IN LT73822; RED LAKE
Address RED LAKE

PIN 42010 - 0141 LT
Description PCL 1288 SEC DPF; PT MINING CLAIM KRL12639 HEYSON EXCEPT SRO AS IN LT73822; RED LAKE
Address RED LAKE

PIN 42010 - 0140 LT
Description PCL 1796 SEC DPF; MINING CLAIM KRL19251 HEYSON; RED LAKE
Address RED LAKE

PIN 42010 - 0139 LT
Description PCL 1797 SEC DPF; MINING CLAIM KRL19252 HEYSON; RED LAKE
Address RED LAKE

PIN 42010 - 0138 LT

The applicant(s) hereby applies to the Land Registrar.

yyyy mm dd Page 2 of 15

Properties

<i>Description</i>	PCL 1798 SEC DPF; MINING CLAIM KRL19253 HEYSON; RED LAKE
<i>Address</i>	RED LAKE
<i>PIN</i>	42010 - 0137 LT
<i>Description</i>	PCL 1799 SEC DPF; MINING CLAIM KRL19254 HEYSON; RED LAKE
<i>Address</i>	RED LAKE
<i>PIN</i>	42010 - 0136 LT
<i>Description</i>	PCL 1800 SEC DPF; MINING CLAIM KRL19306 HEYSON; RED LAKE
<i>Address</i>	RED LAKE
<i>PIN</i>	42010 - 0135 LT
<i>Description</i>	PCL 1801 SEC DPF; MINING CLAIM KRL19307 HEYSON; RED LAKE
<i>Address</i>	RED LAKE
<i>PIN</i>	42010 - 0134 LT
<i>Description</i>	PCL 1802 SEC DPF; MINING CLAIM KRL19308 HEYSON; RED LAKE
<i>Address</i>	RED LAKE
<i>PIN</i>	42010 - 0133 LT
<i>Description</i>	PCL 1821 SEC DPF; MINING CLAIM KRL19309 HEYSON BEING LAND AND LAND COVERED WITH THE WATER OF PART OF AN UNNAMED LAKE WITHIN THE LIMITS OF THIS MINING CLAIM; RED LAKE
<i>Address</i>	RED LAKE
<i>PIN</i>	42010 - 0132 LT
<i>Description</i>	PCL 1822 SEC DPF; MINING CLAIM KRL19310 HEYSON BEING LAND AND LAND COVERED WITH THE WATER OF PART OF AN UNNAMED LAKE WITHIN THE LIMITS OF THIS MINING CLAIM; RED LAKE
<i>Address</i>	RED LAKE
<i>PIN</i>	42010 - 0131 LT
<i>Description</i>	PCL 1823 SEC DPF; MINING CLAIM KRL19311 HEYSON BEING LAND AND LAND COVERED WITH THE WATER OF PART OF AN UNNAMED LAKE WITHIN THE LIMITS OF THIS MINING CLAIM; RED LAKE
<i>Address</i>	RED LAKE
<i>PIN</i>	42010 - 0130 LT
<i>Description</i>	PCL 1824 SEC DPF; MINING CLAIM KRL19312 HEYSON; RED LAKE
<i>Address</i>	RED LAKE
<i>PIN</i>	42010 - 0129 LT
<i>Description</i>	PCL 1825 SEC DPF; MINING CLAIM KRL19313 HEYSON; RED LAKE
<i>Address</i>	RED LAKE
<i>PIN</i>	42010 - 0128 LT
<i>Description</i>	PCL 1803 SEC DPF; MINING CLAIM KRL19430 HEYSON BEING LAND AND LAND COVERED WITH THE WATER OF PART OF AN UNNAMED LAKE WITHIN THE LIMITS OF THIS MINING CLAIM; RED LAKE
<i>Address</i>	RED LAKE
<i>PIN</i>	42010 - 0127 LT
<i>Description</i>	PCL 1827 SEC DPF; MINING CLAIM KRL19429 HEYSON BEING LAND AND LAND COVERED WITH THE WATER OF PART OF AN UNNAMED LAKE WITHIN THE LIMITS OF THIS MINING CLAIM; RED LAKE
<i>Address</i>	RED LAKE
<i>PIN</i>	42010 - 0126 LT
<i>Description</i>	PCL 1826 SEC DPF; MINING CLAIM KRL19428 HEYSON; RED LAKE
<i>Address</i>	RED LAKE
<i>PIN</i>	42010 - 0125 LT
<i>Description</i>	PCL 1617 SEC DPF; MINING CLAIM KRL12764 HEYSON; RED LAKE
<i>Address</i>	RED LAKE
<i>PIN</i>	42010 - 0124 LT
<i>Description</i>	PCL 1618 SEC DPF; MINING CLAIM KRL12765 HEYSON; RED LAKE
<i>Address</i>	RED LAKE
<i>PIN</i>	42010 - 0123 LT
<i>Description</i>	PCL 1632 SEC DPF; MINING CLAIM KRL19226 HEYSON; RED LAKE
<i>Address</i>	RED LAKE
<i>PIN</i>	42010 - 0122 LT

The applicant(s) hereby applies to the Land Registrar.

yyyy mm dd Page 3 of 15

Properties

Description PCL 1631 SEC DPF; MINING CLAIM KRL19225 HEYSON; RED LAKE
Address RED LAKE
PIN 42010 - 0121 LT
Description PCL 1619 SEC DPF; MINING CLAIM KRL12766 HEYSON; RED LAKE
Address RED LAKE
PIN 42010 - 0120 LT
Description PCL 1634 SEC DPF; PT MINING CLAIM KRL16673 HEYSON EXCEPT SRO PT 14, 15 & 16 23R4628 & SRO AS IN LT73822; RED LAKE
Address RED LAKE
PIN 42010 - 0119 LT
Description PCL 1625 SEC DPF; MINING CLAIM KRL5447 HEYSON (RECORDED AS K.R.L. 12760); RED LAKE
Address RED LAKE
PIN 42010 - 0118 LT
Description PCL 1629 SEC DPF; MINING CLAIM KRL19223 HEYSON EXCEPT SRO AS IN LT73822; RED LAKE
Address RED LAKE
PIN 42010 - 0117 LT
Description PCL 1630 SEC DPF; MINING CLAIM KRL19224 HEYSON; RED LAKE
Address RED LAKE
PIN 42010 - 0116 LT
Description PCL 1531 SEC DPF; PT MINING CLAIM KRL12684 HEYSON EXCEPT SRO PT 19 & 20 23R4628 & SRO AS IN LT73822; RED LAKE
Address RED LAKE
PIN 42010 - 0115 LT
Description PCL 1526 SEC DPF; MINING CLAIM KRL12679 HEYSON BEING LAND AND LAND COVERED WITH THE WATER OF FAULKENHAM LAKE WITHIN THE LIMITS OF THIS MINING CLAIM, RESERVING THE SRO ON AND OVER A STRIP OF LAND ONE CHAIN IN PERPENDICULAR WIDTH ALONG THE SHORES OF FAULKENHAM LAKE, EXCEPT SRO PT 21 23R4628 & SRO AS IN LT73822; RED LAKE
Address RED LAKE
PIN 42010 - 0114 LT
Description PCL 1529 SEC DPF; MINING CLAIM KRL12682 HEYSON BEING LAND AND LAND COVERED WITH THE WATER OF FAULKENHAM LAKE WITHIN THE LIMITS OF THIS MINING CLAIM, RESERVING THE SRO ON AND OVER A STRIP OF LAND ONE CHAIN IN PERPENDICULAR WIDTH ALONG THE SHORES OF FAULKENHAM LAKE; RED LAKE
Address RED LAKE
PIN 42010 - 0113 LT
Description PCL 1527 SEC DPF; MINING CLAIM KRL12680 HEYSON BEING LAND AND LAND COVERED WITH THE WATER OF FAULKENHAM LAKE WITHIN THE LIMITS OF THIS MINING CLAIM, RESERVING THE SRO ON AND OVER A STRIP OF LAND ONE CHAIN IN PERPENDICULAR WIDTH ALONG THE SHORES OF FAULKENHAM LAKE; RED LAKE
Address RED LAKE
PIN 42010 - 0112 LT
Description PCL 1525 SEC DPF; MINING CLAIM KRL12678 HEYSON EXCEPT SRO AS IN LT73822; RED LAKE
Address RED LAKE
PIN 42010 - 0111 LT
Description PCL 1520 SEC DPF; MINING CLAIM KRL1189 HEYSON (RECORDED AS K.R.L. 12677) EXCEPT SRO AS IN LT73822; RED LAKE
Address RED LAKE
PIN 42010 - 0110 LT
Description PCL 1528 SEC DPF; MINING CLAIM KRL12681 HEYSON BEING LAND AND LAND COVERED WITH THE WATER OF FAULKENHAM LAKE WITHIN THE LIMITS OF THIS MINING CLAIM, RESERVING THE SRO ON AND OVER A STRIP OF LAND ONE CHAIN IN PERPENDICULAR WIDTH ALONG THE SHORE OF FAULKENHAM LAKE; RED LAKE
Address RED LAKE
PIN 42010 - 0109 LT
Description PCL 1302 SEC DPF; MINING CLAIM KRL12838 HEYSON BEING LAND AND LAND COVERED WITH THE WATER OF FAULKENHAM LAKE WITHIN THE LIMITS OF THIS

The applicant(s) hereby applies to the Land Registrar.

yyyy mm dd Page 4 of 15

Properties

MINING CLAIM, RESERVING THE SRO ON AND OVER A STRIP OF LAND ONE CHAIN IN PERPENDICULAR WIDTH ALONG THE SHORE OF FAULKENHAM LAKE; RED LAKE

Address RED LAKE

PIN 42010 - 0108 LT

Description PCL 1289 SEC DPF; MINING CLAIM KRL12640 HEYSON BEING LAND AND LAND COVERED WITH THE WATER OF PART OF FAULKENHAM LAKE WITHIN THE LIMITS OF THIS MINING CLAIM, RESERVING THE SRO ON AND OVER A STRIP OF LAND ONE CHAIN IN PERPENDICULAR WIDTH ALONG THE SHORE OF FAULKENHAM LAKE; RED LAKE

Address RED LAKE

PIN 42010 - 0107 LT

Description PCL 1530 SEC DPF; MINING CLAIM KRL12683 HEYSON EXCEPT SRO PT 22 23R4628 & SRO AS IN LT73822; RED LAKE

Address RED LAKE

PIN 42010 - 0105 LT

Description PCL 1521 SEC DPF; MINING CLAIM KRL1190 HEYSON (RECORDED AS KRL 12676), EXCEPT SRO AS IN LT73822; RED LAKE

Address RED LAKE

PIN 42010 - 0104 LT

Description PCL 1008 SEC DPF; MINING CLAIM KRL12668 HEYSON; RED LAKE

Address RED LAKE

PIN 42010 - 0103 LT

Description PCL 1023 SEC DPF; MINING CLAIM KRL12666 HEYSON BEING LAND AND LAND COVERED WITH THE WATER OF PART OF A SMALL LAKE WITHIN THE LIMITS OF THIS MINING CLAIM; RED LAKE

Address RED LAKE

PIN 42010 - 0102 LT

Description PCL 1009 SEC DPF; MINING CLAIM KRL12669 HEYSON BEING LAND AND LAND COVERED WITH THE WATER OF PART OF A LAKE WITHIN THE LIMITS OF THIS MINING CLAIM; RED LAKE

Address RED LAKE

PIN 42010 - 0101 LT

Description PCL 1637 SEC DPF; MINING CLAIM K1464 HEYSON (RECORDED AS K.R.L. 12751); MINING CLAIM K1465 HEYSON (RECORDED AS K.R.L. 12750), BEING LAND AND LAND COVERED WITH THE WATER OF A SMALL UNNAMED LAKE WITHIN THE LIMITS OF THIS CLAIM, EXCEPTING THEREOUT AND THEREFROM THE SRO ON AND OVER A STRIP OF LAND ONE CHAIN IN PERPENDICULAR WIDTH ALONG THE SHORE OF THE SAID LAKE; MINING CLAIM KRL12752 HEYSON; PT MINING CLAIM KRL12753 HEYSON EXCEPT SRO AS IN LT73822, SRO PT 17 & 18 23R4628, EXCEPTING THEREOUT AND THEREFROM THE SURFACE RIGHTS ONLY ON AND OVER THE HYDRO-ELECTRIC TRANSMISSION LINE CROSSING SAID CLAIM.; PT MINING CLAIM KRL12754 HEYSON EXCEPTING THEREOUT AND THEREFROM THE SURFACE RIGHTS ONLY ON AND OVER THE HYDRO-ELECTRIC TRANSMISSION LINE CROSSING SAID CLAIM.; MINING CLAIM KRL12755 HEYSON; MINING CLAIM KRL12756 HEYSON EXCEPTING THEREOUT AND THEREFROM THE SRO ON AND OVER THE HYDRO-ELECTRIC TRANSMISSION LINE PASSING THROUGH SAID CLAIM; RED LAKE

Address RED LAKE

PIN 42010 - 0100 LT

Description PCL 1633 SEC DPF; MINING CLAIM KRL16672 HEYSON EXCEPT SRO AS IN LT73822; RED LAKE

Address RED LAKE

PIN 42010 - 0096 LT

Description PCL 1615 SEC DPF; MINING CLAIM K1456 HEYSON (RECORDED AS K.R.L.12759) EXCEPT SRO AS IN LT73822; RED LAKE

Address RED LAKE

PIN 42010 - 0095 LT

Description PCL 1616 SEC DPF; MINING CLAIM K1457 HEYSON (RECORDED AS K.R.L.12758) ; RED LAKE

Address RED LAKE

PIN 42010 - 0094 LT

Description PCL 1519 SEC DPF; MINING CLAIM KRL13068 HEYSON BEING LAND AND LAND COVERED WITH THE WATER OF SNIB LAKE WITHIN THE LIMITS OF THIS MINING CLAIM, RESERVING THE SRO ON AND OVER A STRIP OF LAND ONE CHAIN IN PERPENDICULAR WIDTH ALONG THE SHORE OF SNIB LAKE; MINING CLAIM

The applicant(s) hereby applies to the Land Registrar.

yyyy mm dd Page 5 of 15

Properties

KRL13069 HEYSON; MINING CLAIM KRL13241 HEYSON; MINING CLAIM KRL13242 HEYSON; MINING CLAIM KRL13243 HEYSON; MINING CLAIM KRL13244 HEYSON; MINING CLAIM KRL13255 HEYSON BEING LAND AND LAND COVERED WITH THE WATER OF SNIB LAKE WITHIN THE LIMITS OF THIS MINING CLAIM, RESERVING THE SRO ON AND OVER A STRIP OF LAND ONE CHAIN IN PERPENDICULAR WIDTH ALONG THE SHORE OF SNIB LAKE; MINING CLAIM KRL13554 HEYSON; MINING CLAIM KRL13659 HEYSON; MINING CLAIM KRL13660 HEYSON; RED LAKE

Address RED LAKE

PIN 42010 - 0084 LT

Description PCL 1517 SEC DPF; PT MINING CLAIM KRL13062 HEYSON NOT COVERED BY THE WATERS OF COIN LAKE, RESERVING THE SRO ON AND OVER A STRIP OF LAND ONE CHAIN IN PERPENDICULAR WIDTH ALONG THE SHORE OF COIN LAKE; RED LAKE

Address RED LAKE

PIN 42010 - 0083 LT

Description PCL 1516 SEC DPF; MINING CLAIM KRL13061 HEYSON; RED LAKE

Address RED LAKE

PIN 42010 - 0059 LT

Description PCL 1515 SEC DPF; PT MINING CLAIM KRL13060 HEYSON NOT COVERED BY THE WATER OF COIN LAKE; RESERVING THE SURFACE RIGHTS ONLY ON AND OVER A STRIP OF LAND ONE CHAIN IN PERPENDICULAR WIDTH ALONG THE SHORE OF COIN LAKE; RED LAKE

Address RED LAKE

PIN 42010 - 0058 LT

Description PCL 3518 SEC DPF; MINING CLAIM KRL13082 BAIRD/HEYSON; MINING CLAIM KRL13083 BAIRD/HEYSON; MINING CLAIM KRL13084 BAIRD/HEYSON; MINING CLAIM KRL13254 HEYSON; MINING CLAIM KRL13475 HEYSON RESERVING THE SURFACE RIGHTS ONLY ON AND OVER A STRIP OF LAND ONE CHAIN IN PERPENDICULAR WIDTH ALONG THE SHORES OF COIN LAKE; MINING CLAIM KRL13476 BAIRD/HEYSON; MINING CLAIM KRL13477 BAIRD/HEYSON; RED LAKE

Address RED LAKE

PIN 42010 - 0006 LT

Description PCL 435 SEC DPL MRO; MINING CLAIM KRL47990 HEYSON; MINING CLAIM KRL47991 HEYSON; MINING CLAIM KRL47992 HEYSON; MINING CLAIM KRL47993 HEYSON; MINING CLAIM KRL47994 HEYSON; MINING CLAIM KRL47995 HEYSON; MINING CLAIM KRL47996 HEYSON; MUNICIPALITY OF RED LAKE

Address RED LAKE

PIN 42005 - 0354 LT

Description SURFACE RIGHTS ONLY: BLOCK A, PLAN M667, SAVE & EXCEPT PART 1 PLAN 23R14832; S/T LT123738 AMENDED BY LT155422; S/T LT123737; MUNICIPALITY OF RED LAKE

Address RED LAKE

PIN 42005 - 0352 LT

Description FIRSTLY: MINING CLAIM KRL12523 BAIRD; SECONDLY: MINING CLAIM KRL12522 BAIRD EXCEPTING THEREOUT AND THEREFROM THAT PORTION OF THE ABOVE PCL TRANSFERRED TO HER MAJESTY THE QUEEN IN RIGHT OF CANADA UNDER TRANSFER LT58006; THIRDLY: MINING CLAIM KRL12521 BAIRD EXCEPTING THEREOUT AND THEREFROM THAT PORTION OF THE SURFACE RIGHTS (AS TO SEVENTHLY), VESTED IN HER MAJESTY THE QUEEN IN RIGHT OF ONTARIO UNDER LT73821 & EXCEPTING SRO PT 1 23R12344; FOURTHLY: MINING CLAIM KRL11509 BAIRD AMENDED BY LT138124, EXCEPTING THEREOUT AND THEREFROM THAT PORTION OF THE SURFACE RIGHTS OF THE ABOVE PCL VESTED IN HER MAJESTY THE QUEEN IN RIGHT OF THE PROVINCE OF ONTARIO UNDER LT73821; FIFTHLY: MINING CLAIM KRL11506 BAIRD EXCEPTING THEREOUT AND THEREFROM THAT PORTION OF THE SURFACE RIGHTS OF THE ABOVE PCL VESTED IN HER MAJESTY THE QUEEN IN RIGHT OF THE PROVINCE OF ONTARIO UNDER LT73821; SIXTHLY: MINING CLAIM KRL12527 BAIRD EXCEPTING THEREOUT AND THEREFROM THAT PORTION OF THE ABOVE PCL TRANSFERRED TO HER MAJESTY THE QUEEN IN RIGHT OF CANADA UNDER TRANSFER LT58006 & EXCEPT PT 1, 23R10828 SRO; SEVENTHLY: MINING CLAIM KRL12528 BAIRD EXCEPT SRO AS IN 23R5427 PT 5, 14 TO 20 THE SRO ON AND OVER A STRIP OF LAND ONE CHAIN IN PERPENDICULAR WIDTH ALONG THE SHORE OF ROSS LAKE; S/T EASEMENT OVER PT 9, 11 AND 23, 23R5427 AS IN LT123741 AMENDED BY LT155422; S/T LT123745; SUBJECT TO AN EASEMENT IN GROSS OVER PART MINING CLAIM KRL12527, PART 1, PLAN 23R14608 BAIRD AS IN KN83850; SUBJECT TO AN EASEMENT IN GROSS OVER 1STLY: PT MINING CLAIM KRL12527 PT 1 23R14609; 2NDLY: PT MINING CLAIM KRL12528 PT 2 23R14609; 3RDLY: PT MINING CLAIM KRL12523 PTS 3, 4 & 5 23R14609; 4THLY: PT MINING CLAIM KRL12521 & KRL12523 PT 6 23R14609; 5THLY: PT MINING CLAIM KRL12521, PT 7 23R14609 AS IN KN83878; MUNICIPALITY OF RED LAKE

The applicant(s) hereby applies to the Land Registrar.

yyyy mm dd Page 6 of 15

Properties

Address RED LAKE
PIN 42005 - 0329 LT
Description PCL 7119 SEC DPF MRO; MINING CLAIM KRL12642 BAIRD; MINING CLAIM KRL12643 BAIRD; MINING CLAIM KRL12644 BAIRD; MINING CLAIM KRL12645 BAIRD; MINING CLAIM KRL12646 BAIRD; MINING CLAIM KRL12647 BAIRD; MINING CLAIM KRL12648 BAIRD; MINING CLAIM KRL12704 BAIRD; MINING CLAIM KRL12705 BAIRD; MINING CLAIM KRL12706 BAIRD; MINING CLAIM KRL12858 BAIRD; MINING CLAIM KRL12859 BAIRD; MINING CLAIM KRL12860 BAIRD; MINING CLAIM KRL12861 BAIRD; MINING CLAIM KRL12862 BAIRD; MINING CLAIM KRL12863 BAIRD; MINING CLAIM KRL12864 BAIRD; MINING CLAIM KRL12865 BAIRD; MINING CLAIM KRL12866 BAIRD; MINING CLAIM KRL12875 BAIRD; MINING CLAIM KRL12876 BAIRD; MINING CLAIM KRL12877 BAIRD; MINING CLAIM KRL12878 BAIRD; MINING CLAIM KRL12879 BAIRD; MINING CLAIM KRL12880 BAIRD; MINING CLAIM KRL12881 BAIRD; MINING CLAIM KRL12882 BAIRD; MINING CLAIM KRL12883 BAIRD; MINING CLAIM KRL12953 BAIRD; MINING CLAIM KRL12954 BAIRD; MINING CLAIM KRL12955 BAIRD; MINING CLAIM KRL12963 BAIRD; MINING CLAIM KRL12964 BAIRD; MINING CLAIM KRL12965 BAIRD; RED LAKE

Address RED LAKE
PIN 42005 - 0328 LT
Description PCL 1664 SEC DPF; MINING CLAIM KRL12866 BAIRD EXCEPT MRO AS IN LT232857; RED LAKE

Address RED LAKE
PIN 42005 - 0327 LT
Description PCL 1673 SEC DPF; MINING CLAIM KRL12862 BAIRD EXCEPT MRO AS IN LT232857; RED LAKE

Address RED LAKE
PIN 42005 - 0326 LT
Description PCL 1663 SEC DPF; MINING CLAIM KRL12863 BAIRD EXCEPT MRO AS IN LT232857; RED LAKE

Address RED LAKE
PIN 42005 - 0325 LT
Description PCL 1672 SEC DPF; MINING CLAIM KRL12883 BAIRD EXCEPT MRO AS IN LT232857; RED LAKE

Address RED LAKE
PIN 42005 - 0324 LT
Description PCL 1671 SEC DPF; MINING CLAIM KRL12882 BAIRD EXCEPT MRO AS IN LT232857; RED LAKE

Address RED LAKE
PIN 42005 - 0323 LT
Description PCL 1667 SEC DPF; MINING CLAIM KRL12881 BAIRD EXCEPT MRO AS IN LT232857; RED LAKE

Address RED LAKE
PIN 42005 - 0322 LT
Description PCL 1436 SEC DPF; MINING CLAIM KRL12645 BAIRD EXCEPT MRO AS IN LT232857, S/T, IF ENFORCEABLE, EXECUTION NO. 98-00156; RED LAKE

Address RED LAKE
PIN 42005 - 0321 LT
Description PCL 1428 SEC DPF; MINING CLAIM KRL12955 BAIRD EXCEPT MRO AS IN LT232857; RED LAKE

Address RED LAKE
PIN 42005 - 0320 LT
Description PCL 1675 SEC DPF; MINING CLAIM KRL12865 BAIRD EXCEPT MRO AS IN LT232857; RED LAKE

Address RED LAKE
PIN 42005 - 0319 LT
Description PCL 1661 SEC DPF; MINING CLAIM KRL12860 BAIRD EXCEPTING THEREOUT & THEREFROM THE SRO ON & OVER A STRIP OF LAND ONE CHAIN IN PERPENDICULAR WIDTH ALONG THE SHORE OF FAULKENHAM LAKE, EXCEPT MRO AS IN LT232857; RED LAKE

Address RED LAKE
PIN 42005 - 0318 LT
Description PCL 1662 SEC DPF; MINING CLAIM KRL12861 BAIRD EXCEPT MRO AS IN LT232857; RED LAKE

Address RED LAKE

The applicant(s) hereby applies to the Land Registrar.

yyyy mm dd Page 7 of 15

Properties

PIN 42005 - 0317 LT
Description PCL 1670 SEC DPF; MINING CLAIM KRL12879 BAIRD EXCEPT MRO AS IN LT232857;
RED LAKE
Address RED LAKE

PIN 42005 - 0316 LT
Description PCL 1669 SEC DPF; MINING CLAIM KRL12878 BAIRD EXCEPT MRO AS IN LT232857;
RED LAKE
Address RED LAKE

PIN 42005 - 0315 LT
Description PCL 1676 SEC DPF; MINING CLAIM KRL12877 BAIRD EXCEPT MRO AS IN LT232857;
RED LAKE
Address RED LAKE

PIN 42005 - 0314 LT
Description PCL 1666 SEC DPF; MINING CLAIM KRL12880 BAIRD EXCEPT MRO AS IN LT232857;
RED LAKE
Address RED LAKE

PIN 42005 - 0313 LT
Description PCL 1424 SEC DPF; MINING CLAIM KRL12646 BAIRD EXCEPT MRO AS IN LT232857;
RED LAKE
Address RED LAKE

PIN 42005 - 0312 LT
Description PCL 1434 SEC DPF; MINING CLAIM KRL12643 BAIRD RESERVING THE SRO ON &
OVER A STRIP OF LAND ONE CHAIN IN PERPENDICULAR WIDTH ALONG THE
SHORE OF FLAT LAKE, EXCEPT MRO AS IN LT232857; RED LAKE
Address RED LAKE

PIN 42005 - 0311 LT
Description PCL 1435 SEC DPF; MINING CLAIM KRL12644 BAIRD RESERVING THE SRO ON &
OVER A STRIP OF LAND ONE CHAIN IN PERPENDICULAR WIDTH ALONG THE
SHORE OF FLAT LAKE, EXCEPT MRO AS IN LT232857; RED LAKE
Address RED LAKE

PIN 42005 - 0310 LT
Description PCL 1433 SEC DPF; MINING CLAIM KRL12642 BAIRD EXCEPT MRO AS IN LT232857;
RED LAKE
Address RED LAKE

PIN 42005 - 0309 LT
Description PCL 1674 SEC DPF; MINING CLAIM KRL12864 BAIRD EXCEPTING THEREOUT &
THEREFROM THE SRO ON & OVER A STRIP OF LAND ONE CHAIN IN
PERPENDICULAR WIDTH ALONG THE SHORE OF FAULKENHAM LAKE, EXCEPT
MRO AS IN LT232857; RED LAKE
Address RED LAKE

PIN 42005 - 0308 LT
Description PCL 1660 SEC DPF; MINING CLAIM KRL12859 BAIRD EXCEPTING THEREOUT AND
THEREFROM THE SRO ON & OVER A STRIP OF LAND ONE CHAIN IN
PERPENDICULAR WIDTH ALONG THE SHORE OF FAULKENHAM LAKE, EXCEPT
MRO AS IN LT232857; RED LAKE
Address RED LAKE

PIN 42005 - 0307 LT
Description PCL 1659 SEC DPF; MINING CLAIM KRL12858 BAIRD EXCEPT MRO AS IN LT232857;
RED LAKE
Address RED LAKE

PIN 42005 - 0306 LT
Description PCL 1668 SEC DPF; MINING CLAIM KRL12875 BAIRD EXCEPT MRO AS IN LT232857;
RED LAKE
Address RED LAKE

PIN 42005 - 0305 LT
Description PCL 1665 SEC DPF; MINING CLAIM KRL12876 BAIRD EXCEPT MRO AS IN LT232857;
RED LAKE
Address RED LAKE

PIN 42005 - 0304 LT
Description PCL 1431 SEC DPF; MINING CLAIM KRL12965 BAIRD EXCEPT MRO AS IN LT232857;
RED LAKE

The applicant(s) hereby applies to the Land Registrar.

yyyy mm dd Page 8 of 15

Properties

Address RED LAKE
PIN 42005 - 0303 LT
Description PCL 1432 SEC DPF; MINING CLAIM KRL12648 BAIRD EXCEPT MRO AS IN LT232857; RED LAKE
Address RED LAKE
PIN 42005 - 0302 LT
Description PCL 1425 SEC DPF; MINING CLAIM KRL12647 BAIRD RESERVING THE SRO ON AND OVER A STRIP OF LAND ONE CHAIN IN PERPENDICULAR WIDTH ALONG THE SHORE OF FLAT LAKE, EXCEPT SRO AS IN PT 3, 4 & 7 23R8021, AND EXCEPT MRO AS IN LT232857; RED LAKE
Address RED LAKE
PIN 42005 - 0301 LT
Description PCL 1427 SEC DPF; MINING CLAIM KRL12954 BAIRD RESERVING THE SRO ON AND OVER A STRIP OF LAND ONE CHAIN IN PERPENDICULAR WIDTH ALONG THE SHORE OF FLAT LAKE, EXCEPT SRO PT 2 23R8021 AND EXCEPT MRO AS IN LT232857; RED LAKE
Address RED LAKE
PIN 42005 - 0300 LT
Description PCL 1426 SEC DPF; MINING CLAIM KRL12953 BAIRD EXCEPT PT 1 23R8021 & MRO AS IN LT232857; RED LAKE
Address RED LAKE
PIN 42005 - 0298 LT
Description PCL 1417 SEC DPF; MINING CLAIM KRL12730 BAIRD EXCEPT SRO AS IN LT73821 & LT147860; RED LAKE
Address RED LAKE
PIN 42005 - 0297 LT
Description PCL 1423 SEC DPF; MINING CLAIM KRL12704 BAIRD RESERVING THE SRO ON & OVER A STRIP OF LAND ONE CHAIN IN PERPENDICULAR WIDTH ALONG THE SHORE OF FLAT LAKE, EXCEPT SRO PT 5 23R8021 & MRO AS IN LT232857; RED LAKE
Address RED LAKE
PIN 42005 - 0296 LT
Description PCL 1275 SEC DPF; MINING CLAIM KRL12837 BAIRD RESERVING THE SRO ON & OVER A STRIP OF LAND ONE CHAIN IN PERPENDICULAR WIDTH ALONG THE SHORE OF FAULKENHAM LAKE; RED LAKE
Address RED LAKE
PIN 42005 - 0295 LT
Description PCL 1283 SEC DPF; MINING CLAIM KRL12602 BAIRD; RED LAKE
Address RED LAKE
PIN 42005 - 0294 LT
Description PCL 1284 SEC DPF; MINING CLAIM KRL12603 BAIRD; RED LAKE
Address RED LAKE
PIN 42005 - 0293 LT
Description PCL 1286 SEC DPF; MINING CLAIM KRL12605 BAIRD EXCEPT SRO AS IN LT73821; RED LAKE
Address RED LAKE
PIN 42005 - 0292 LT
Description PCL 1285 SEC DPF; MINING CLAIM KRL12604 BAIRD EXCEPT SROAS IN LT73821, & PT 3 23R8022; RED LAKE
Address RED LAKE
PIN 42005 - 0291 LT
Description PCL 1415 SEC DPF; MINING CLAIM KRL12705 BAIRD RESERVING THE SRO ON & OVER A STRIP OF LAND ONE CHAIN IN PERPENDICULAR WIDTH ALONG THE SHORE OF FLAT LAKE, EXCEPT SRO PT 6, 23R8021, MRO AS IN LT232857; RED LAKE
Address RED LAKE
PIN 42005 - 0290 LT
Description PCL 1416 SEC DPF; MINING CLAIM KRL12706 BAIRD RESERVING THE SRO ON & OVER A STRIP OF LAND ONE CHAIN IN PERPENDICULAR WIDTH ALONG THE SHORE OF FLAT LAKE, EXCEPT MRO AS IN LT232857; RED LAKE
Address RED LAKE

The applicant(s) hereby applies to the Land Registrar.

yyyy mm dd Page 9 of 15

Properties

PIN 42005 - 0289 LT
Description PCL 1276 SEC DPF; MINING CLAIM KRL12836 BAIRD RESERVING THE SRO ON & OVER A STRIP OF LAND ONE CHAIN IN PERPENDICULAR WIDTH ALONG THE SHORES OF FAULKENHAM LAKE; RED LAKE
Address RED LAKE

PIN 42005 - 0288 LT
Description PCL 1292 SEC DPF; MINING CLAIM KRL11503 BAIRD RESERVING THE SRO ON & OVER A STRIP OF LAND ONE CHAIN IN PERPENDICULAR WIDTH ALONG THE SHORE OF FAULKENHAM LAKE; RED LAKE
Address RED LAKE

PIN 42005 - 0287 LT
Description PCL 1293 SEC DPF; MINING CLAIM KRL11504 BAIRD; RED LAKE
Address RED LAKE

PIN 42005 - 0286 LT
Description PCL 1296 SEC DPF; MINING CLAIM KRL11507 BAIRD; RED LAKE
Address RED LAKE

PIN 42005 - 0285 LT
Description PCL 1297 SEC DPF; MINING CLAIM KRL11508 BAIRD EXCEPT SRO AS IN LT73821, PT 10, 11 & 12 23R4608 & PT 1 23R8022; RED LAKE
Address RED LAKE

PIN 42005 - 0284 LT
Description PCL 1282 SEC DPF; MINING CLAIM KRL12601 BAIRD RESERVING THE SRO ON & OVER A STRIP OF LAND ONE CHAIN IN PERPENDICULAR WIDTH ALONG THE SHORE OF FLAT LAKE, EXCEPT SRO AS IN LT73821 & PT 2 23R8022; RED LAKE
Address RED LAKE

PIN 42005 - 0283 LT
Description PCL 1429 SEC DPF; MINING CLAIM KRL12963 BAIRD RESERVING THE SRO ON & OVER A STRIP OF LAND ONE CHAIN IN PERPENDICULAR WIDTH ALONG THE SHORE OF FLAT LAKE, EXCEPT MRO AS IN LT232857; RED LAKE
Address RED LAKE

PIN 42005 - 0282 LT
Description PCL 1430 SEC DPF; MINING CLAIM KRL12964 BAIRD EXCEPT MRO AS IN LT232857; RED LAKE
Address RED LAKE

PIN 42005 - 0281 LT
Description PCL 1501 SEC DPF; MINING CLAIM KRL12824 BAIRD RESERVING THE SRO ON & OVER A STRIP OF LAND ONE CHAIN IN PERPENDICULAR WIDTH ALONG THE SHORES OF FLAT LAKE; RED LAKE
Address RED LAKE

PIN 42005 - 0280 LT
Description PCL 1498 SEC DPF; MINING CLAIM KRL12821 BAIRD; RED LAKE
Address RED LAKE

PIN 42005 - 0279 LT
Description PCL 1500 SEC DPF; MINING CLAIM KRL12823 BAIRD RESERVING THE SRO ON & OVER A STRIP OF LAND ONE CHAIN IN PERPENDICULAR WIDTH ALONG THE SHORES OF RUSSET LAKE; RED LAKE
Address RED LAKE

PIN 42005 - 0278 LT
Description PCL 1497 SEC DPF; MINING CLAIM KRL12820 BAIRD RESERVING THE SRO ON & OVER A STRIP OF LAND ONE CHAIN IN PERPENDICULAR WIDTH ALONG THE SHORES OF RUSSET LAKE; RED LAKE
Address RED LAKE

PIN 42005 - 0277 LT
Description PCL 1499 SEC DPF; MINING CLAIM KRL12822 BAIRD RESERVING THE SRO ONLY ON AND OVER A STRIP OF LAND ONE CHAIN IN PERPENDICULAR WIDTH ALONG THE SHORES OF RUSSET LAKE; RED LAKE
Address RED LAKE

PIN 42005 - 0276 LT
Description PCL 1910 SEC DPF; MINING CLAIM KRL19182 BAIRD RESERVING THEREOUT AND THEREFROM THE SRO ON AND OVER A STRIP OF LAND ONE CHAIN IN PERPENDICULAR WIDTH ALONG THE SHORE OF RUSSET LAKE; RED LAKE

Properties

Address RED LAKE
PIN 42005 - 0275 LT
Description PCL 1291 SEC DPF; MINING CLAIM KRL11502 BAIRD; RED LAKE
Address RED LAKE
PIN 42005 - 0274 LT
Description PCL 1294 SEC DPF; MINING CLAIM KRL11505 BAIRD EXCEPT SRO AS IN LT73821 & SRO PT 1 23R4608; RED LAKE
Address RED LAKE
PIN 42005 - 0273 LT
Description PCL 1279 SEC DPF; MINING CLAIM KRL12525 BAIRD RESERVING THE SRO ON AND OVER A STRIP OF LAND ONE CHAIN IN PERPENDICULAR WIDTH ALONG THE SHORE OF FAULKENHAM LAKE; EXCEPT SRO AS IN LT73821; RED LAKE
Address RED LAKE
PIN 42005 - 0272 LT
Description PCL 1287 SEC DPF; MINING CLAIM KRL12638 BAIRD RESERVING THE SRO ON AND OVER A STRIP OF LAND ONE CHAIN IN PERPENDICULAR WIDTH ALONG THE SHORE OF FAULKENHAM LAKE, EXCEPT SRO AS IN LT73821; RED LAKE
Address RED LAKE
PIN 42005 - 0271 LT
Description PCL 1278 SEC DPF; MINING CLAIM KRL12524 BAIRD; RED LAKE
Address RED LAKE
PIN 42005 - 0270 LT
Description PCL 1304 SEC DPF; MINING CLAIM KRL12529 BAIRD; RED LAKE; SUBJECT TO AN EASEMENT IN GROSS OVER PT PCL 1304 SEC DPF; PT MINING CLAIM KRL12529 PT 8, 23R14609 AS IN KN83881; MUNICIPALITY OF RED LAKE
Address RED LAKE
PIN 42005 - 0235 LT
Description PCL 5282 SEC DPF SRO; BLK C PL M667 T/W LT123738; RED LAKE
Address 2 MAIN STREET
MADSEN
PIN 42005 - 0234 LT
Description PCL 5282 SEC DPF SRO; BLK B PL M667 T/W LT123738; MUNICIPALITY OF RED LAKE
Address 2 LAKE ROAD
MADSEN
PIN 42005 - 0119 LT
Description PCL 3578 SEC DPF MRO; PT MINING CLAIM KRL12522 BAIRD; PT MINING CLAIM KRL12527 BAIRD AS IN, LT58006; RED LAKE
Address RED LAKE
PIN 42005 - 0117 LT
Description PCL 1496 SEC DPF; MINING CLAIM KRL12728 BAIRD , RESERVING THE SRO ON AND OVER A STRIP OF LAND ONE CHAIN IN PERPENDICULAR WIDTH ALONG THE SHORES OF RUSSET LAKE; RED LAKE
Address RED LAKE
PIN 42005 - 0116 LT
Description PCL 1514 SEC DPF; MINING CLAIM KRL12727 BAIRD , RESERVING THE SRO ON AND OVER A STRIP OF LAND ONE CHAIN IN PERPENDICULAR WIDTH ALONG THE SHORES OF RUSSET LAKE; RED LAKE
Address RED LAKE
PIN 42005 - 0115 LT
Description PCL 1909 SEC DPF; MINING CLAIM KRL19181 BAIRD , RESERVING THEREOUT AND THEREFROM THE SRO ON AND OVER A STRIP OF LAND ONE CHAIN IN PERPENDICULAR WIDTH ALONG THE SHORE OF RUSSET LAKE; RED LAKE
Address RED LAKE
PIN 42005 - 0113 LT
Description PCL 2435 SEC DPF; MINING CLAIM KRL19788 BAIRD; RED LAKE
Address RED LAKE
PIN 42005 - 0112 LT
Description PCL 2273 SEC DPF; MINING CLAIM KRL21316 BAIRD , EXCEPTING THEREOUT AND THEREFROM THE SRO ON AND OVER A STRIP OF LAND ONE CHAIN IN PERPENDICULAR WIDTH ALONG THE SHORE OF FLAT LAKE; RED LAKE
Address RED LAKE

The applicant(s) hereby applies to the Land Registrar.

yyyy mm dd Page 11 of 15

Properties

PIN 42005 - 0111 LT
Description PCL 1523 SEC DPF; MINING CLAIM KRL1192 BAIRD/HEYSON (RECORDED AS KRL12674), RESERVING THE SRO ON AND OVER A STRIP OF LAND ONE CHAIN IN PERPENDICULAR WIDTH ALONG THE SHORE OF FAULKENHAM LAKE; RED LAKE
Address RED LAKE

PIN 42005 - 0110 LT
Description PCL 1280 SEC DPF; MINING CLAIM KRL12526 BAIRD; RED LAKE
Address RED LAKE

PIN 42005 - 0109 LT
Description PCL 1004 SEC DPF; MINING CLAIM KRL12659 BAIRD; RED LAKE
Address RED LAKE

PIN 42005 - 0108 LT
Description PCL 1005 SEC DPF; MINING CLAIM KRL12660 BAIRD; RED LAKE
Address RED LAKE

PIN 42005 - 0107 LT
Description PCL 1022 SEC DPF; MINING CLAIM KRL12663 BAIRD; RED LAKE
Address RED LAKE

PIN 42005 - 0106 LT
Description PCL 1524 SEC DPF; MINING CLAIM KRL15 BAIRD/HEYSON (RECORDED AS KRL12675), RESERVING THE SRO ON AND OVER A STRIP OF LAND ONE CHAIN IN PERPENDICULAR WIDTH ALONG THE SHORES OF FAULKENHAM LAKE; RED LAKE
Address RED LAKE

PIN 42005 - 0105 LT
Description PCL 1016 SEC DPF; MINING CLAIM KRL14 BAIRD (RECORDED AS KRL 12665); RED LAKE
Address RED LAKE

PIN 42005 - 0104 LT
Description PCL 1015 SEC DPF; MINING CLAIM KRL13 BAIRD (RECORDED AS KRL12658); RED LAKE
Address RED LAKE

PIN 42005 - 0103 LT
Description PCL 1020 SEC DPF; MINING CLAIM KRL12661 BAIRD; RED LAKE
Address RED LAKE

PIN 42005 - 0102 LT
Description PCL 1021 SEC DPF; MINING CLAIM KRL12662 BAIRD; RED LAKE
Address RED LAKE

PIN 42005 - 0101 LT
Description PCL 1513 SEC DPF; MINING CLAIM KRL12726 BAIRD , RESERVING THE SRO ON AND OVER A STRIP OF LAND ONE CHAIN IN PERPENDICULAR WIDTH ALONG THE SHORE OF RUSSET LAKE; RED LAKE
Address RED LAKE

PIN 42005 - 0100 LT
Description PCL 1912 SEC DPF; MINING CLAIM KRL19238 BAIRD , RESERVING THEREOUT AND THEREFROM THE SRO ON AND OVER A STRIP OF LAND ONE CHAIN IN PERPENDICULAR WIDTH ALONG THE SHORE OF RUSSET LAKE; RED LAKE
Address RED LAKE

PIN 42005 - 0099 LT
Description PCL 1911 SEC DPF; MINING CLAIM KRL19235 BAIRD; RED LAKE
Address RED LAKE

PIN 42005 - 0098 LT
Description PCL 2434 SEC DPF; MINING CLAIM KRL19684 BAIRD; RED LAKE
Address RED LAKE

PIN 42005 - 0097 LT
Description PCL 2250 SEC DPF; MINING CLAIM KRL18778 BAIRD; RED LAKE
Address RED LAKE

PIN 42005 - 0096 LT
Description PCL 2275 SEC DPF; MINING CLAIM KRL21318 BAIRD; RED LAKE
Address RED LAKE

The applicant(s) hereby applies to the Land Registrar.

yyyy mm dd Page 12 of 15

Properties

<i>PIN</i>	42005 - 0095 LT
<i>Description</i>	PCL 2274 SEC DPF; MINING CLAIM KRL21317 BAIRD; BAIRD/RED LAKE
<i>Address</i>	RED LAKE
<i>PIN</i>	42005 - 0094 LT
<i>Description</i>	PCL 1006 SEC DPF; MINING CLAIM KRL4 BAIRD/HEYSON (RECORDED AS KRL12664); RED LAKE
<i>Address</i>	RED LAKE
<i>PIN</i>	42005 - 0093 LT
<i>Description</i>	PCL 1007 SEC DPF; MINING CLAIM KRL5 BAIRD (RECORDED AS KRL12667); RED LAKE
<i>Address</i>	RED LAKE
<i>PIN</i>	42005 - 0092 LT
<i>Description</i>	PCL 1010 SEC DPF; MINING CLAIM KRL12921 BAIRD; RED LAKE
<i>Address</i>	RED LAKE
<i>PIN</i>	42005 - 0091 LT
<i>Description</i>	PCL 4276 SEC DPF MRO; MINING CLAIM KRL38092 BAIRD; RED LAKE
<i>Address</i>	RED LAKE
<i>PIN</i>	42005 - 0090 LT
<i>Description</i>	PCL 4275 SEC DPF MRO; MINING CLAIM KRL38091 BAIRD NOT COVERED BY THE WATERS OF RUSSET LAKE; RED LAKE
<i>Address</i>	RED LAKE
<i>PIN</i>	42005 - 0089 LT
<i>Description</i>	PCL 4277 SEC DPF MRO; PT MINING CLAIM KRL38094 BAIRD NOT COVERED BY THE WATERS OF RUSSET LAKE; RED LAKE
<i>Address</i>	RED LAKE
<i>PIN</i>	42005 - 0088 LT
<i>Description</i>	PCL 1908 SEC DPF; MINING CLAIM KRL19237 BAIRD; RED LAKE
<i>Address</i>	RED LAKE
<i>PIN</i>	42005 - 0087 LT
<i>Description</i>	PCL 1907 SEC DPF; MINING CLAIM KRL19236 BAIRD; RED LAKE
<i>Address</i>	RED LAKE
<i>PIN</i>	42005 - 0086 LT
<i>Description</i>	PCL 2243 SEC DPF; MINING CLAIM KRL19685 BAIRD; RED LAKE
<i>Address</i>	RED LAKE
<i>PIN</i>	42005 - 0085 LT
<i>Description</i>	PCL 2249 SEC DPF; MINING CLAIM KRL18729 BAIRD; RED LAKE
<i>Address</i>	RED LAKE
<i>PIN</i>	42005 - 0084 LT
<i>Description</i>	PCL 2240 SEC DPF; MINING CLAIM KRL19688 BAIRD; RED LAKE
<i>Address</i>	RED LAKE
<i>PIN</i>	42005 - 0083 LT
<i>Description</i>	PCL 2276 SEC DPF; MINING CLAIM KRL21378 BAIRD; BAIRD/RED LAKE
<i>Address</i>	RED LAKE
<i>PIN</i>	42005 - 0082 LT
<i>Description</i>	PCL 1011 SEC DPF; MINING CLAIM KRL12922 BAIRD; RED LAKE
<i>Address</i>	RED LAKE
<i>PIN</i>	42005 - 0081 LT
<i>Description</i>	PCL 4274 SEC DPF MRO; PT MINING CLAIM KRL36019 BAIRD NOT COVERED BY THE WATERS OF RUSSET LAKE; RED LAKE
<i>Address</i>	RED LAKE
<i>PIN</i>	42005 - 0080 LT
<i>Description</i>	PCL 2257 SEC DPF; MINING CLAIM KRL19686 BAIRD; RED LAKE
<i>Address</i>	RED LAKE
<i>PIN</i>	42005 - 0079 LT
<i>Description</i>	PCL 2248 SEC DPF; MINING CLAIM KRL18728 BAIRD; RED LAKE
<i>Address</i>	RED LAKE

The applicant(s) hereby applies to the Land Registrar.

yyyy mm dd Page 13 of 15

Properties

PIN 42005 - 0078 LT
Description PCL 2239 SEC DPF; MINING CLAIM KRL19687 BAIRD; RED LAKE
Address RED LAKE

PIN 42005 - 0077 LT
Description PCL 2263 SEC DPF; MINING CLAIM KRL20587 BAIRD (THE WEST PT OF WHICH WAS RESTAKED AND RECORDED AS KRL20587A); BAIRD/RED LAKE
Address RED LAKE

PIN 42005 - 0076 LT
Description PCL 2265 SEC DPF; MINING CLAIM KRL21273 BAIRD; DISTRICT OF KENORA
Address RED LAKE

PIN 42005 - 0075 LT
Description PCL 2266 SEC DPF; MINING CLAIM KRL21274 BAIRD; DISTRICT OF KENORA
Address RED LAKE

PIN 42005 - 0074 LT
Description PCL 1637 SEC DPF; MINING CLAIM KRL3 BAIRD/HEYSON (RECORDED AS KRL12746); MINING CLAIM KRL286 BAIRD/HEYSON (RECORDED AS KRL12749); MINING CLAIM KRL6 HEYSON (RECORDED AS KRL12747); MINING CLAIM KRL288 BAIRD (RECORDED AS KRL12748); RED LAKE
Address RED LAKE

PIN 42005 - 0073 LT
Description PCL 1012 SEC DPF; MINING CLAIM KRL13024 BAIRD; RED LAKE
Address RED LAKE

PIN 42005 - 0072 LT
Description PCL 4273 SEC DPF MRO; MINING CLAIM KRL36018 BAIRD NOT COVERED BY THE WATERS OF RUSSET LAKE; RED LAKE
Address RED LAKE

PIN 42005 - 0071 LT
Description PCL 4272 SEC DPF MRO; MINING CLAIM KRL36017 BAIRD; RED LAKE
Address RED LAKE

PIN 42005 - 0070 LT
Description PCL 4271 SEC DPF MRO; PT MINING CLAIM KRL36016 BAIRD NOT COVERED BY THE WATERS OF RUSSET LAKE; RED LAKE
Address RED LAKE

PIN 42005 - 0068 LT
Description PCL 2258 SEC DPF; MINING CLAIM KRL19719 BAIRD; RED LAKE
Address RED LAKE

PIN 42005 - 0067 LT
Description PCL 2259 SEC DPF; MINING CLAIM KRL19720 BAIRD; RED LAKE
Address RED LAKE

PIN 42005 - 0066 LT
Description PCL 2242 SEC DPF; MINING CLAIM KRL20171 BAIRD; RED LAKE
Address RED LAKE

PIN 42005 - 0065 LT
Description PCL 2262 SEC DPF; MINING CLAIM KRL20586 BAIRD THE WEST PT OF WHICH WAS RESTAKED AS MINING CLAIM KRL20586A; BAIRD/RED LAKE
Address RED LAKE

PIN 42005 - 0064 LT
Description PCL 2267 SEC DPF; MINING CLAIM KRL21275 BAIRD; RED LAKE
Address RED LAKE

PIN 42005 - 0063 LT
Description PCL 2268 SEC DPF; MINING CLAIM KRL21276 BAIRD; RED LAKE
Address RED LAKE

PIN 42005 - 0062 LT
Description PCL 2252 SEC DPF; MINING CLAIM KRL19279 BAIRD; RED LAKE
Address RED LAKE

PIN 42005 - 0061 LT
Description PCL 2254 SEC DPF; MINING CLAIM KRL19281 BAIRD; RED LAKE

The applicant(s) hereby applies to the Land Registrar.

yyyy mm dd Page 14 of 15

Properties

Address RED LAKE
PIN 42005 - 0060 LT
Description PCL 2260 SEC DPF; MINING CLAIM KRL20169 BAIRD; RED LAKE
Address RED LAKE
PIN 42005 - 0059 LT
Description PCL 2241 SEC DPF; MINING CLAIM KRL20170 BAIRD; RED LAKE
Address RED LAKE
PIN 42005 - 0058 LT
Description PCL 2261 SEC DPF; MINING CLAIM KRL20585 BAIRD THE WEST PT OF WHICH WAS RESTAKED AS MINING CLAIM KRL20585A; BAIRD/RED LAKE
Address RED LAKE
PIN 42005 - 0057 LT
Description PCL 2269 SEC DPF; MINING CLAIM KRL21277 BAIRD; RED LAKE
Address RED LAKE
PIN 42005 - 0056 LT
Description PCL 2270 SEC DPF; MINING CLAIM KRL21278 BAIRD; RED LAKE
Address RED LAKE
PIN 42005 - 0053 LT
Description PCL 2251 SEC DPF; MINING CLAIM KRL19278 BAIRD; RED LAKE
Address RED LAKE
PIN 42005 - 0052 LT
Description PCL 2253 SEC DPF; MINING CLAIM KRL19280 BAIRD; RED LAKE
Address RED LAKE
PIN 42005 - 0051 LT
Description PCL 2255 SEC DPF; MINING CLAIM KRL19367 BAIRD; RED LAKE
Address RED LAKE
PIN 42005 - 0044 LT
Description PCL 2256 SEC DPF; MINING CLAIM KRL19368 BAIRD; RED LAKE
Address RED LAKE
PIN 42005 - 0043 LT
Description PCL 2264 SEC DPF; MINING CLAIM KRL20588 BAIRD; BAIRD/RED LAKE
Address RED LAKE
PIN 42005 - 0042 LT
Description PCL 2271 SEC DPF; MINING CLAIM KRL21280 BAIRD; DISTRICT OF KENORA
Address RED LAKE
PIN 42005 - 0041 LT
Description PCL 2272 SEC DPF; MINING CLAIM KRL21281 BAIRD; DISTRICT OF KENORA
Address RED LAKE

Consideration

Consideration \$317,973.35

Claimant(s)

Name VEOLIA WATER TECHNOLOGIES CANADA
Address for Service 4105 rue de Sartelon
Saint Laurent, QC H4S 2B3

I, Carine Taza, am the agent of the lien claimant and have informed myself of the facts stated in the claim for lien and believe them to be true.

A person or persons with authority to bind the corporation has/have consented to the registration of this document.

This document is not authorized under Power of Attorney by this party.

Statements

Name and Address of Owner Pure Gold Mining Inc. - Suite 1900, 1055 West Hastings Street, Vancouver, BC, Canada, V6E 2E9. Name and address of person to whom lien claimant supplied services or materials Pure Gold Mining Inc. - Suite 1900, 1055 West Hastings Street, Vancouver, BC, Canada, V6E 2E9. Time within which services or materials were supplied from 2020/02/01 to 2022/11/29 Short

The applicant(s) hereby applies to the Land Registrar.

yyyy mm dd Page 15 of 15

Statements

description of services or materials that have been supplied Installation of a water treatment plant and provision of parts and chemicals related thereto. Contract price or subcontract price 4,324,000 + HST Amount claimed as owing in respect of services or materials that have been supplied \$317,973.35

The lien claimant claims a lien against the interest of every person identified as an owner of the premises described in said PIN to this lien

Signed By

Kimberley Anne Newman 199 Bay Street, Suite 5300 acting for Signed 2022 11 29
Toronto Applicant(s)
M5L 1B9

Tel 416-869-5500

Fax 416-947-0866

I have the authority to sign and register the document on behalf of the Applicant(s).

Submitted By

STIKEMAN ELLIOTT 199 Bay Street, Suite 5300 2022 11 29
Toronto
M5L 1B9

Tel 416-869-5500

Fax 416-947-0866

Fees/Taxes/Payment

Statutory Registration Fee \$69.00

Total Paid \$69.00

File Number

Claimant Client File Number : 134242.1015

**VEOLIA WATER TECHNOLOGIES
CANADA INC.**
Plaintiff

and

PURE GOLD MINING INC.
Defendant

Court File No:

**ONTARIO
SUPERIOR COURT OF JUSTICE**

IN THE MATTER OF the *Construction Act*, R.S.O.
1990, c. C.30

Proceeding commenced at Kenora

STATEMENT OF CLAIM

STIKEMAN ELLIOTT LLP
Barristers & Solicitors
5300 Commerce Court West
199 Bay Street
Toronto, Canada M5L 1B9

LEE NICHOLSON LSO #: 66412I
leenicholson@stikeman.com
Tel: (416) 869-5604

JORDAN D. WAJS LSO#: 77514I
jwajs@stikeman.com
Tel: 416-869-5585

Lawyers for the Plaintiff

This is Exhibit "F" referred to in Affidavit #1 of Jordan D. Wajs
Affirmed before me at the City of Toronto, in the Province of
Ontario, this 25th day of May, 2023.



A Notary Public in and for the
Province of Ontario

ALEXANDER D. ROSE



Blake, Cassels & Graydon LLP
Barristers & Solicitors
Patent & Trademark Agents
595 Burrard Street, P.O. Box 49314
Suite 2600, Three Bentall Centre
Vancouver BC V7X 1L3 Canada
Tel: 604-631-3300 Fax: 604-631-3309

March 31, 2023

VIA E-MAIL

Claire Hildebrand

Associate

Dir: 604-631-3331

claire.hildebrand@blakes.com

Reference: 00190156/000025

Stikeman Elliott LLP
Barristers & Solicitors
5300 Commerce Court West
199 Bay Street
Toronto, ON M5L 1B9

Attention: Jordan D. Wajs

RE: Veolia Technologies Canada Inc. v. Pure Gold Mining Inc. - CV-23-00000005-0000 (the "Action")

Dear Counsel:

We write further to your email of March 28, 2023. As you are aware, we are counsel to Pure Gold Mining Inc. ("**Pure Gold**") in its *Companies' Creditors Arrangement Act* ("**CCAA**") proceedings.

We confirm that we accept service of the Statement of Claim dated January 13, 2023 in the above noted Action on Pure Gold's behalf.

As you are also likely aware, the Initial Order granted in favour of Pure Gold in these CCAA proceedings, as amended, includes a broad stay of proceedings in favour of Pure Gold prohibiting the commencement or continuation of any action against Pure Gold, subject to certain limited exceptions as set out in the Initial Order (see paragraphs 16-18 of the Initial Order dated October 31, 2022 and paragraphs 15-17 of the Amended and Restated Initial Order dated November 9, 2022).

As such, no steps may be taken against Pure Gold in the Action at this time.

Copies of all orders referred to above are available on the following website maintained by KSV Restructuring Inc. (the "**Monitor**") in its capacity as court-appointed Monitor of Pure Gold: <https://www.ksvadvisory.com/experience/case/pure-gold->. We have copied the Monitor and their counsel on this correspondence for their information.

Yours truly,

Claire Hildebrand

cc: Bobby Kofman, KSV Restructuring Inc., the Monitor and Kibben Jackson, counsel to the Monitor

51376938.1

TORONTO

CALGARY

VANCOUVER

MONTRÉAL

OTTAWA

NEW YORK

LONDON

Blake, Cassels & Graydon LLP | blakes.com

This is Exhibit "G" referred to in Affidavit #1 of Jordan D. Wajs
Affirmed before me at the City of Toronto, in the Province of
Ontario, this 25th day of May, 2023.



A Notary Public in and for the
Province of Ontario

ALEXANDER D. ROSE

From: Lee Nicholson
Sent: Wednesday, May 24, 2023 8:00 PM
To: Kibben Jackson
Cc: Joseph Reynaud; Jonathan Buysen; Jordan Wajs
Subject: RE: In the Matter of Pure Gold Mining Inc.; SCBC Vancouver Registry Action No. S-228723

Kibben,

I just tried to give you call.

As you may be aware, we represent Veolia Water Technologies Inc. in connection with these CCAA proceedings. We and certain other construction lien claimants have made the Petitioner and Sprott aware of our perfected construction lien under the Construction Act (Ontario) (the "**Construction Act**"), which has priority over Sprott's pre-filing mortgages pursuant to Section 78(1) of the Construction Act. We also have priority in respect of specific trust funds under Section 85(1) of the Construction Act and holdbacks pursuant to Section 78(2) of the Construction Act.

Can you please advise whether you considered perfected construction liens when making the statement in the Monitor's Sixth Report that "[t]he Monitor is not aware of any other secured creditors..."? Can you further advise whether you have considered the priority of construction liens when making the statement that the Monitor is not aware of "any claim that ranks or may rank in priority to Sprott..."? If you have provided that advice to the Monitor, please provide that security opinion when finalized.

Currently, we are opposing the relief sought on Monday on the basis that distributions are improper at this time. All consideration arising from the sale should be held by the Monitor while a proper priority claims process is conducted.

We are available to discuss.

Regards,

Lee

Lee Nicholson

Direct: +1 416 869 5604
Mobile: +1 647 821 1931
Email: leenicholson@stikeman.com

If you do not wish to receive our email marketing messages, please [unsubscribe](#).

From: Ricci Cheung <richeung@fasken.com>
Sent: Wednesday, May 24, 2023 7:29 PM
To: Kibben Jackson <kjackson@fasken.com>; Glen Nesbitt <gnesbitt@fasken.com>; Fergus McDonnell <fmcdonnell@fasken.com>; Suzanne Volkow <svolkow@fasken.com>; Rebecca Barclay Nguinambaye <rnguinaimbaye@fasken.com>; Ricci Cheung <richeung@fasken.com>; peter.rubin@blakes.com; peter.bychawski@blakes.com; claire.hildebrand@blakes.com; alison.burns@blakes.com; Jennifer.alambre@blakes.com; bkofman@ksvadvisory.com; dsieradzki@ksvadvisory.com; cvit@ksvadvisory.com; edmond.lamek@dlapiper.com; colin.brousson@dlapiper.com; ilia.danef@dlapiper.com; gkirichek@sprott.com; nnagra@sprott.com; jgrossdanis@sprott.com; sn@knd.law; ek@knd.law; ts@knd.law; rdelvecchio@millერთhompson.com; lgoldberg@millერთhompson.com; brett.parks@cat.com; leblanc@dklawyers.ca; Brendanbowles@glaholt.com; lhibert@blg.com; jpepper@blg.com; londoncollectionsclientservices@hydroone.com; jbirch@cassels.com; wonyeaju@cassels.com; ahmed@listerlawyers.com; chantal@listerlawyers.com; disha@listerlawyers.com; mbuttery@osler.com; amanasterski@osler.com; bberner@osler.com; adam.mortimer@ontario.ca; shahana.kar@ontario.ca; Lee Nicholson <leenicholson@stikeman.com>; Joseph Reynaud <JReynaud@stikeman.com>;

lbuysen@stikeman.com

Subject: In the Matter of Pure Gold Mining Inc.; SCBC Vancouver Registry Action No. S-228723

To the Service List:

Please find attached the filed Monitor's Sixth Report and the updated service list as at May 23, 2023.

Thank you,

Ricci Cheung

Legal Assistant

T +1 604 631 4719

richeung@fasken.com | fasken.com

FASKEN

Fasken Martineau DuMoulin LLP

550 Burrard Street, Suite 2900, Vancouver, British Columbia V6C 0A3

This email contains privileged or confidential information and is intended only for the named recipients. If you have received this email in error or are not a named recipient, please notify the sender and destroy the email. A detailed statement of the terms of use can be found at the following address: <https://www.fasken.com/en/terms-of-use-email/>.

Ce message contient des renseignements confidentiels ou privilégiés et est destiné seulement à la personne à qui il est adressé. Si vous avez reçu ce courriel par erreur, S.V.P. le retourner à l'expéditeur et le détruire. Une version détaillée des modalités et conditions d'utilisation se retrouve à l'adresse suivante : <https://www.fasken.com/fr/terms-of-use-email/>.

No. S-228723
Vancouver Registry

IN THE MATTER OF *THE COMPANIES' CREDITORS ARRANGEMENT ACT*, R.S.C. 1985, c. C-36 and
IN THE MATTER OF *THE BUSINESS CORPORATIONS ACT*, S.B.C. 2002, c. 57 and
IN THE MATTER OF THE PLAN OF COMPROMISE AND ARRANGEMENT OF PURE GOLD MINING INC.

Petitioner

IN THE SUPREME COURT OF BRITISH COLUMBIA

Proceeding Commenced at Vancouver

AFFIDAVIT OF JORDAN D. WAJS

(affirmed on May 25, 2023)

STIKEMAN ELLIOTT LLP

Barristers & Solicitors
5300 Commerce Court West, 199 Bay Street
Toronto, ON M5L 1B9

Joseph Reynaud

Tel: (514) 397-3019
E-mail: jreynaud@stikeman.com

Lee Nicholson (LSO# 66412I)

E-mail: leenicholson@stikeman.com
Tel: (416) 869-5604

Jonathan Buysen

Tel: (604) 631-1350
Email: jbuysen@stikeman.com

Jordan D. Wajs (LSO# 77514I)

E-mail: jwajs@stikeman.com
Tel: (416) 869-5685
Fax: 416.947.0866

Lawyers for the Application Respondent, Veolia Water
Technologies Inc.