

This is Affidavit #1 of Alice Jarvis in this proceeding and was made on May 26, 2023.

No. S-228723
Vancouver Registry

IN THE SUPREME COURT OF BRITISH COLUMBIA

IN THE MATTER OF THE *COMPANIES' CREDITORS ARRANGEMENT ACT*, R.S.C. 1985, c. C-36

AND

IN THE MATTER OF THE *BUSINESS CORPORATIONS ACT*, S.B.C. 2002, c. 57

AND

IN THE MATTER OF THE PLAN OF COMPROMISE AND ARRANGEMENT OF PURE GOLD MINING INC.


PETITIONER

AFFIDAVIT #1 OF ALICE JARVIS


I, Alice Jarvis, of 1200 - 200 Burrard Street, Vancouver, British Columbia, HEREBY SWEAR THAT:

1. I am an Administrative Assistant at Border Ladner Gervais LLP ("**BLG**"), counsel to Epiroc Canada Inc., a creditor of Pure Gold Mining Inc. in these proceedings. As such, I have personal knowledge of the facts and matters deposed to in this Affidavit.
2. Attached hereto as **Exhibit "A"** is a copy of the Certificate of Action issued in the proceeding of the Ontario Superior Court of Justice between Epiroc Canada Inc., as plaintiff, and Pure Gold Mining Inc. and Sprott Resources Lending Corp., as defendants, in connection with the claim for lien bearing the Registration No. KN111788.

SWORN BEFORE ME at the City of Vancouver,)
in the Province of British Columbia, this 26th day)
of May 2023.)




A Commissioner for taking Affidavits for British)
Columbia)



ALICE JARVIS

JENNIFER PEPPER
Barrister & Solicitor
BORDEN LADNER GERVAIS LLP
1200 Waterfront Centre, 200 Burrard Street
P.O. Box 48600, Vancouver, Canada V7X 1T2
604-640-4106

This is **Exhibit "A"** referred to in **Affidavit #1**
of Alice Jarvis made before me
on May 26, 2023



A Commissioner for taking Affidavits
for British Columbia

Properties	
------------	--

<i>PIN</i>	42005 - 0041 LT
<i>Description</i>	PCL 2272 SEC DPF; MINING CLAIM KRL21281 BAIRD; DISTRICT OF KENORA
<i>Address</i>	RED LAKE
<i>PIN</i>	42005 - 0042 LT
<i>Description</i>	PCL 2271 SEC DPF; MINING CLAIM KRL21280 BAIRD; DISTRICT OF KENORA
<i>Address</i>	RED LAKE
<i>PIN</i>	42005 - 0043 LT
<i>Description</i>	PCL 2264 SEC DPF; MINING CLAIM KRL20588 BAIRD; BAIRD/RED LAKE
<i>Address</i>	RED LAKE
<i>PIN</i>	42005 - 0044 LT
<i>Description</i>	PCL 2256 SEC DPF; MINING CLAIM KRL19368 BAIRD; RED LAKE
<i>Address</i>	RED LAKE
<i>PIN</i>	42005 - 0051 LT
<i>Description</i>	PCL 2255 SEC DPF; MINING CLAIM KRL19367 BAIRD; RED LAKE
<i>Address</i>	RED LAKE
<i>PIN</i>	42005 - 0052 LT
<i>Description</i>	PCL 2253 SEC DPF; MINING CLAIM KRL19280 BAIRD; RED LAKE
<i>Address</i>	RED LAKE
<i>PIN</i>	42005 - 0053 LT
<i>Description</i>	PCL 2251 SEC DPF; MINING CLAIM KRL19278 BAIRD; RED LAKE
<i>Address</i>	RED LAKE
<i>PIN</i>	42005 - 0056 LT
<i>Description</i>	PCL 2270 SEC DPF; MINING CLAIM KRL21278 BAIRD; RED LAKE
<i>Address</i>	RED LAKE
<i>PIN</i>	42005 - 0057 LT
<i>Description</i>	PCL 2269 SEC DPF; MINING CLAIM KRL21277 BAIRD; RED LAKE
<i>Address</i>	RED LAKE
<i>PIN</i>	42005 - 0058 LT
<i>Description</i>	PCL 2261 SEC DPF; MINING CLAIM KRL20585 BAIRD THE WEST PT OF WHICH WAS RESTAKED AS MINING CLAIM KRL20585A; BAIRD/RED LAKE
<i>Address</i>	RED LAKE
<i>PIN</i>	42005 - 0059 LT
<i>Description</i>	PCL 2241 SEC DPF; MINING CLAIM KRL20170 BAIRD; RED LAKE
<i>Address</i>	RED LAKE
<i>PIN</i>	42005 - 0060 LT
<i>Description</i>	PCL 2260 SEC DPF; MINING CLAIM KRL20169 BAIRD; RED LAKE
<i>Address</i>	RED LAKE
<i>PIN</i>	42005 - 0061 LT
<i>Description</i>	PCL 2254 SEC DPF; MINING CLAIM KRL19281 BAIRD; RED LAKE
<i>Address</i>	RED LAKE
<i>PIN</i>	42005 - 0062 LT
<i>Description</i>	PCL 2252 SEC DPF; MINING CLAIM KRL19279 BAIRD; RED LAKE
<i>Address</i>	RED LAKE
<i>PIN</i>	42005 - 0063 LT
<i>Description</i>	PCL 2268 SEC DPF; MINING CLAIM KRL21276 BAIRD; RED LAKE
<i>Address</i>	RED LAKE
<i>PIN</i>	42005 - 0064 LT
<i>Description</i>	PCL 2267 SEC DPF; MINING CLAIM KRL21275 BAIRD; RED LAKE
<i>Address</i>	RED LAKE
<i>PIN</i>	42005 - 0065 LT
<i>Description</i>	PCL 2262 SEC DPF; MINING CLAIM KRL20586 BAIRD THE WEST PT OF WHICH WAS RESTAKED AS MINING CLAIM KRL20586A; BAIRD/RED LAKE
<i>Address</i>	RED LAKE
<i>PIN</i>	42005 - 0066 LT
<i>Description</i>	PCL 2242 SEC DPF; MINING CLAIM KRL20171 BAIRD; RED LAKE
<i>Address</i>	RED LAKE

Properties

<i>PIN</i>	42005 - 0067 LT
<i>Description</i>	PCL 2259 SEC DPF; MINING CLAIM KRL19720 BAIRD; RED LAKE
<i>Address</i>	RED LAKE
<i>PIN</i>	42005 - 0068 LT
<i>Description</i>	PCL 2258 SEC DPF; MINING CLAIM KRL19719 BAIRD; RED LAKE
<i>Address</i>	RED LAKE
<i>PIN</i>	42005 - 0070 LT
<i>Description</i>	PCL 4271 SEC DPF MRO; PT MINING CLAIM KRL36016 BAIRD NOT COVERED BY THE WATERS OF RUSSET LAKE; RED LAKE
<i>Address</i>	RED LAKE
<i>PIN</i>	42005 - 0071 LT
<i>Description</i>	PCL 4272 SEC DPF MRO; MINING CLAIM KRL36017 BAIRD; RED LAKE
<i>Address</i>	RED LAKE
<i>PIN</i>	42005 - 0072 LT
<i>Description</i>	PCL 4273 SEC DPF MRO; MINING CLAIM KRL36018 BAIRD NOT COVERED BY THE WATERS OF RUSSET LAKE; RED LAKE
<i>Address</i>	RED LAKE
<i>PIN</i>	42005 - 0073 LT
<i>Description</i>	PCL 1012 SEC DPF; MINING CLAIM KRL13024 BAIRD; RED LAKE
<i>Address</i>	RED LAKE
<i>PIN</i>	42005 - 0074 LT
<i>Description</i>	PCL 1637 SEC DPF; MINING CLAIM KRL3 BAIRD/HEYSON (RECORDED AS KRL12746); MINING CLAIM KRL286 BAIRD/HEYSON (RECORDED AS KRL12749); MINING CLAIM KRL6 HEYSON (RECORDED AS KRL12747); MINING CLAIM KRL288 BAIRD (RECORDED AS KRL12748); RED LAKE
<i>Address</i>	DISTRICT OF KENORA
<i>PIN</i>	42005 - 0075 LT
<i>Description</i>	PCL 2266 SEC DPF; MINING CLAIM KRL21274 BAIRD; DISTRICT OF KENORA
<i>Address</i>	RED LAKE
<i>PIN</i>	42005 - 0076 LT
<i>Description</i>	PCL 2265 SEC DPF; MINING CLAIM KRL21273 BAIRD; DISTRICT OF KENORA
<i>Address</i>	RED LAKE
<i>PIN</i>	42005 - 0077 LT
<i>Description</i>	PCL 2263 SEC DPF; MINING CLAIM KRL20587 BAIRD (THE WEST PT OF WHICH WAS RESTAKED AND RECORDED AS KRL20587A); BAIRD/RED LAKE
<i>Address</i>	RED LAKE
<i>PIN</i>	42005 - 0078 LT
<i>Description</i>	PCL 2239 SEC DPF; MINING CLAIM KRL19687 BAIRD; RED LAKE
<i>Address</i>	RED LAKE
<i>PIN</i>	42005 - 0079 LT
<i>Description</i>	PCL 2248 SEC DPF; MINING CLAIM KRL18728 BAIRD; RED LAKE
<i>Address</i>	RED LAKE
<i>PIN</i>	42005 - 0080 LT
<i>Description</i>	PCL 2257 SEC DPF; MINING CLAIM KRL19686 BAIRD; RED LAKE
<i>Address</i>	RED LAKE
<i>PIN</i>	42005 - 0081 LT
<i>Description</i>	PCL 4274 SEC DPF MRO; PT MINING CLAIM KRL36019 BAIRD NOT COVERED BY THE WATERS OF RUSSET LAKE; RED LAKE
<i>Address</i>	RED LAKE
<i>PIN</i>	42005 - 0082 LT
<i>Description</i>	PCL 1011 SEC DPF; MINING CLAIM KRL12922 BAIRD; RED LAKE
<i>Address</i>	RED LAKE
<i>PIN</i>	42005 - 0083 LT
<i>Description</i>	PCL 2276 SEC DPF; MINING CLAIM KRL21378 BAIRD; BAIRD/RED LAKE
<i>Address</i>	RED LAKE
<i>PIN</i>	42005 - 0084 LT
<i>Description</i>	PCL 2240 SEC DPF; MINING CLAIM KRL19688 BAIRD; RED LAKE

Properties

Address	RED LAKE
PIN	42005 - 0085 LT
Description	PCL 2249 SEC DPF; MINING CLAIM KRL18729 BAIRD; RED LAKE
Address	RED LAKE
PIN	42005 - 0086 LT
Description	PCL 2243 SEC DPF; MINING CLAIM KRL19685 BAIRD; RED LAKE
Address	RED LAKE
PIN	42005 - 0087 LT
Description	PCL 1907 SEC DPF; MINING CLAIM KRL19236 BAIRD; RED LAKE
Address	RED LAKE
PIN	42005 - 0088 LT
Description	PCL 1908 SEC DPF; MINING CLAIM KRL19237 BAIRD; RED LAKE
Address	RED LAKE
PIN	42005 - 0089 LT
Description	PCL 4277 SEC DPF MRO; PT MINING CLAIM KRL38094 BAIRD NOT COVERED BY THE WATERS OF RUSSET LAKE; RED LAKE
Address	RED LAKE
PIN	42005 - 0090 LT
Description	PCL 4275 SEC DPF MRO; MINING CLAIM KRL38091 BAIRD NOT COVERED BY THE WATERS OF RUSSET LAKE; RED LAKE
Address	RED LAKE
PIN	42005 - 0091 LT
Description	PCL 4276 SEC DPF MRO; MINING CLAIM KRL38092 BAIRD; RED LAKE
Address	RED LAKE
PIN	42005 - 0092 LT
Description	PCL 1010 SEC DPF; MINING CLAIM KRL12921 BAIRD; RED LAKE
Address	RED LAKE
PIN	42005 - 0093 LT
Description	PCL 1007 SEC DPF; MINING CLAIM KRL5 BAIRD (RECORDED AS KRL12667); RED LAKE
Address	RED LAKE
PIN	42005 - 0094 LT
Description	PCL 1006 SEC DPF; MINING CLAIM KRL4 BAIRD/HEYSON (RECORDED AS KRL12664); RED LAKE
Address	RED LAKE
PIN	42005 - 0095 LT
Description	PCL 2274 SEC DPF; MINING CLAIM KRL21317 BAIRD; BAIRD/RED LAKE
Address	RED LAKE
PIN	42005 - 0096 LT
Description	PCL 2275 SEC DPF; MINING CLAIM KRL21318 BAIRD; RED LAKE
Address	RED LAKE
PIN	42005 - 0097 LT
Description	PCL 2250 SEC DPF; MINING CLAIM KRL18778 BAIRD; RED LAKE
Address	RED LAKE
PIN	42005 - 0098 LT
Description	PCL 2434 SEC DPF; MINING CLAIM KRL19684 BAIRD; RED LAKE
Address	RED LAKE
PIN	42005 - 0099 LT
Description	PCL 1911 SEC DPF; MINING CLAIM KRL19235 BAIRD; RED LAKE
Address	RED LAKE
PIN	42005 - 0100 LT
Description	PCL 1912 SEC DPF; MINING CLAIM KRL19238 BAIRD , RESERVING THEREOUT AND THEREFROM THE SRO ON AND OVER A STRIP OF LAND ONE CHAIN IN PERPENDICULAR WIDTH ALONG THE SHORE OF RUSSET LAKE; RED LAKE
Address	RED LAKE
PIN	42005 - 0101 LT
Description	PCL 1513 SEC DPF; MINING CLAIM KRL12726 BAIRD , RESERVING THE SRO ON

Properties

AND OVER A STRIP OF LAND ONE CHAIN IN PERPENDICULAR WIDTH ALONG THE SHORE OF RUSSET LAKE; RED LAKE

<i>Address</i>	RED LAKE
<i>PIN</i>	42005 - 0102 LT
<i>Description</i>	PCL 1021 SEC DPF; MINING CLAIM KRL12662 BAIRD; RED LAKE
<i>Address</i>	RED LAKE
<i>PIN</i>	42005 - 0103 LT
<i>Description</i>	PCL 1020 SEC DPF; MINING CLAIM KRL12661 BAIRD; RED LAKE
<i>Address</i>	RED LAKE
<i>PIN</i>	42005 - 0104 LT
<i>Description</i>	PCL 1015 SEC DPF; MINING CLAIM KRL13 BAIRD (RECORDED AS KRL12658); RED LAKE
<i>Address</i>	RED LAKE
<i>PIN</i>	42005 - 0105 LT
<i>Description</i>	PCL 1016 SEC DPF; MINING CLAIM KRL14 BAIRD (RECORDED AS KRL 12665); RED LAKE
<i>Address</i>	RED LAKE
<i>PIN</i>	42005 - 0106 LT
<i>Description</i>	PCL 1524 SEC DPF; MINING CLAIM KRL15 BAIRD/HEYSON (RECORDED AS KRL12675), RESERVING THE SRO ON AND OVER A STRIP OF LAND ONE CHAIN IN PERPENDICULAR WIDTH ALONG THE SHORES OF FAULKENHAM LAKE; RED LAKE
<i>Address</i>	RED LAKE
<i>PIN</i>	42005 - 0107 LT
<i>Description</i>	PCL 1022 SEC DPF; MINING CLAIM KRL12663 BAIRD; RED LAKE
<i>Address</i>	RED LAKE
<i>PIN</i>	42005 - 0108 LT
<i>Description</i>	PCL 1005 SEC DPF; MINING CLAIM KRL12660 BAIRD; RED LAKE
<i>Address</i>	RED LAKE
<i>PIN</i>	42005 - 0109 LT
<i>Description</i>	PCL 1004 SEC DPF; MINING CLAIM KRL12659 BAIRD; RED LAKE
<i>Address</i>	RED LAKE
<i>PIN</i>	42005 - 0110 LT
<i>Description</i>	PCL 1280 SEC DPF; MINING CLAIM KRL12526 BAIRD; RED LAKE
<i>Address</i>	RED LAKE
<i>PIN</i>	42005 - 0111 LT
<i>Description</i>	PCL 1523 SEC DPF; MINING CLAIM KRL1192 BAIRD/HEYSON (RECORDED AS KRL12674), RESERVING THE SRO ON AND OVER A STRIP OF LAND ONE CHAIN IN PERPENDICULAR WIDTH ALONG THE SHORE OF FAULKENHAM LAKE; RED LAKE
<i>Address</i>	RED LAKE
<i>PIN</i>	42005 - 0112 LT
<i>Description</i>	PCL 2273 SEC DPF; MINING CLAIM KRL21316 BAIRD , EXCEPTING THEREOUT AND THEREFROM THE SRO ON AND OVER A STRIP OF LAND ONE CHAIN IN PERPENDICULAR WIDTH ALONG THE SHORE OF FLAT LAKE; RED LAKE
<i>Address</i>	RED LAKE
<i>PIN</i>	42005 - 0113 LT
<i>Description</i>	PCL 2435 SEC DPF; MINING CLAIM KRL19788 BAIRD; RED LAKE
<i>Address</i>	RED LAKE
<i>PIN</i>	42005 - 0115 LT
<i>Description</i>	PCL 1909 SEC DPF; MINING CLAIM KRL19181 BAIRD , RESERVING THEREOUT AND THEREFROM THE SRO ON AND OVER A STRIP OF LAND ONE CHAIN IN PERPENDICULAR WIDTH ALONG THE SHORE OF RUSSET LAKE; RED LAKE
<i>Address</i>	RED LAKE
<i>PIN</i>	42005 - 0116 LT
<i>Description</i>	PCL 1514 SEC DPF; MINING CLAIM KRL12727 BAIRD , RESERVING THE SRO ON AND OVER A STRIP OF LAND ONE CHAIN IN PERPENDICULAR WIDTH ALONG THE SHORES OF RUSSET LAKE; RED LAKE
<i>Address</i>	RED LAKE
<i>PIN</i>	42005 - 0117 LT
<i>Description</i>	PCL 1496 SEC DPF; MINING CLAIM KRL12728 BAIRD , RESERVING THE SRO ON

Properties

AND OVER A STRIP OF LAND ONE CHAIN IN PERPENDICULAR WIDTH ALONG THE SHORES OF RUSSET LAKE; RED LAKE

Address RED LAKE

PIN 42005 - 0119 LT

Description PCL 3578 SEC DPF MRO; PT MINING CLAIM KRL12522 BAIRD; PT MINING CLAIM KRL12527 BAIRD AS IN, LT58006; RED LAKE

Address RED LAKE

PIN 42005 - 0234 LT

Description PCL 5282 SEC DPF SRO; BLK B PL M667 T/W LT123738; MUNICIPALITY OF RED LAKE

Address 2 LAKE ROAD
MADSEN

PIN 42005 - 0235 LT

Description PCL 5282 SEC DPF SRO; BLK C PL M667 T/W LT123738; RED LAKE

Address 2 MAIN STREET
MADSEN

PIN 42005 - 0270 LT

Description PCL 1304 SEC DPF; MINING CLAIM KRL12529 BAIRD; RED LAKE; SUBJECT TO AN EASEMENT IN GROSS OVER PT PCL 1304 SEC DPF; PT MINING CLAIM KRL12529 PT 8, 23R14609 AS IN KN83881; MUNICIPALITY OF RED LAKE

Address RED LAKE

PIN 42005 - 0271 LT

Description PCL 1278 SEC DPF; MINING CLAIM KRL12524 BAIRD; RED LAKE

Address RED LAKE

PIN 42005 - 0272 LT

Description PCL 1287 SEC DPF; MINING CLAIM KRL12638 BAIRD RESERVING THE SRO ON AND OVER A STRIP OF LAND ONE CHAIN IN PERPENDICULAR WIDTH ALONG THE SHORE OF FAULKENHAM LAKE, EXCEPT SRO AS IN LT73821; RED LAKE

Address RED LAKE

PIN 42005 - 0273 LT

Description PCL 1279 SEC DPF; MINING CLAIM KRL12525 BAIRD RESERVING THE SRO ON AND OVER A STRIP OF LAND ONE CHAIN IN PERPENDICULAR WIDTH ALONG THE SHORE OF FAULKENHAM LAKE; EXCEPT SRO AS IN LT73821; RED LAKE

Address RED LAKE

PIN 42005 - 0274 LT

Description PCL 1294 SEC DPF; MINING CLAIM KRL11505 BAIRD EXCEPT SRO AS IN LT73821 & SRO PT 1 23R4608; RED LAKE

Address RED LAKE

PIN 42005 - 0275 LT

Description PCL 1291 SEC DPF; MINING CLAIM KRL11502 BAIRD; RED LAKE

Address RED LAKE

PIN 42005 - 0276 LT

Description PCL 1910 SEC DPF; MINING CLAIM KRL19182 BAIRD RESERVING THEREOUT AND THEREFROM THE SRO ON AND OVER A STRIP OF LAND ONE CHAIN IN PERPENDICULAR WIDTH ALONG THE SHORE OF RUSSET LAKE; RED LAKE

Address RED LAKE

PIN 42005 - 0277 LT

Description PCL 1499 SEC DPF; MINING CLAIM KRL12822 BAIRD RESERVING THE SRO ONLY ON AND OVER A STRIP OF LAND ONE CHAIN IN PERPENDICULAR WIDTH ALONG THE SHORES OF RUSSET LAKE; RED LAKE

Address RED LAKE

PIN 42005 - 0278 LT

Description PCL 1497 SEC DPF; MINING CLAIM KRL12820 BAIRD RESERVING THE SRO ON & OVER A STRIP OF LAND ONE CHAIN IN PERPENDICULAR WIDTH ALONG THE SHORES OF RUSSET LAKE; RED LAKE

Address RED LAKE

PIN 42005 - 0279 LT

Description PCL 1500 SEC DPF; MINING CLAIM KRL12823 BAIRD RESERVING THE SRO ON & OVER A STRIP OF LAND ONE CHAIN IN PERPENDICULAR WIDTH ALONG THE SHORES OF RUSSET LAKE; RED LAKE

Address RED LAKE

PIN 42005 - 0280 LT

Properties

<i>Description</i>	PCL 1498 SEC DPF; MINING CLAIM KRL12821 BAIRD; RED LAKE
<i>Address</i>	RED LAKE
<i>PIN</i>	42005 - 0281 LT
<i>Description</i>	PCL 1501 SEC DPF; MINING CLAIM KRL12824 BAIRD RESERVING THE SRO ON & OVER A STRIP OF LAND ONE CHAIN IN PERPENDICULAR WIDTH ALONG THE SHORES OF FLAT LAKE; RED LAKE
<i>Address</i>	RED LAKE
<i>PIN</i>	42005 - 0282 LT
<i>Description</i>	PCL 1430 SEC DPF; MINING CLAIM KRL12964 BAIRD EXCEPT MRO AS IN LT232857; RED LAKE
<i>Address</i>	RED LAKE
<i>PIN</i>	42005 - 0283 LT
<i>Description</i>	PCL 1429 SEC DPF; MINING CLAIM KRL12963 BAIRD RESERVING THE SRO ON & OVER A STRIP OF LAND ONE CHAIN IN PERPENDICULAR WIDTH ALONG THE SHORE OF FLAT LAKE, EXCEPT MRO AS IN LT232857; RED LAKE
<i>Address</i>	RED LAKE
<i>PIN</i>	42005 - 0284 LT
<i>Description</i>	PCL 1282 SEC DPF; MINING CLAIM KRL12601 BAIRD RESERVING THE SRO ON & OVER A STRIP OF LAND ONE CHAIN IN PERPENDICULAR WIDTH ALONG THE SHORE OF FLAT LAKE, EXCEPT SRO AS IN LT73821 & PT 2 23R8022; RED LAKE
<i>Address</i>	RED LAKE
<i>PIN</i>	42005 - 0285 LT
<i>Description</i>	PCL 1297 SEC DPF; MINING CLAIM KRL11508 BAIRD EXCEPT SRO AS IN LT73821, PT 10, 11 & 12 23R4608 & PT 1 23R8022; RED LAKE
<i>Address</i>	RED LAKE
<i>PIN</i>	42005 - 0286 LT
<i>Description</i>	PCL 1296 SEC DPF; MINING CLAIM KRL11507 BAIRD; RED LAKE
<i>Address</i>	RED LAKE
<i>PIN</i>	42005 - 0287 LT
<i>Description</i>	PCL 1293 SEC DPF; MINING CLAIM KRL11504 BAIRD; RED LAKE
<i>Address</i>	RED LAKE
<i>PIN</i>	42005 - 0288 LT
<i>Description</i>	PCL 1292 SEC DPF; MINING CLAIM KRL11503 BAIRD RESERVING THE SRO ON & OVER A STRIP OF LAND ONE CHAIN IN PERPENDICULAR WIDTH ALONG THE SHORE OF FAULKENHAM LAKE; RED LAKE
<i>Address</i>	RED LAKE
<i>PIN</i>	42005 - 0289 LT
<i>Description</i>	PCL 1276 SEC DPF; MINING CLAIM KRL12836 BAIRD RESERVING THE SRO ON & OVER A STRIP OF LAND ONE CHAIN IN PERPENDICULAR WIDTH ALONG THE SHORES OF FAULKENHAM LAKE; RED LAKE
<i>Address</i>	RED LAKE
<i>PIN</i>	42005 - 0290 LT
<i>Description</i>	PCL 1416 SEC DPF; MINING CLAIM KRL12706 BAIRD RESERVING THE SRO ON & OVER A STRIP OF LAND ONE CHAIN IN PERPENDICULAR WIDTH ALONG THE SHORE OF FLAT LAKE, EXCEPT MRO AS IN LT232857; RED LAKE
<i>Address</i>	RED LAKE
<i>PIN</i>	42005 - 0291 LT
<i>Description</i>	PCL 1415 SEC DPF; MINING CLAIM KRL12705 BAIRD RESERVING THE SRO ON & OVER A STRIP OF LAND ONE CHAIN IN PERPENDICULAR WIDTH ALONG THE SHORE OF FLAT LAKE, EXCEPT SRO PT 6, 23R8021, MRO AS IN LT232857; RED LAKE
<i>Address</i>	RED LAKE
<i>PIN</i>	42005 - 0292 LT
<i>Description</i>	PCL 1285 SEC DPF; MINING CLAIM KRL12604 BAIRD EXCEPT SROAS IN LT73821, & PT 3 23R8022; RED LAKE
<i>Address</i>	RED LAKE
<i>PIN</i>	42005 - 0293 LT
<i>Description</i>	PCL 1286 SEC DPF; MINING CLAIM KRL12605 BAIRD EXCEPT SRO AS IN LT73821; RED LAKE
<i>Address</i>	RED LAKE
<i>PIN</i>	42005 - 0294 LT

Properties

<i>Description</i>	PCL 1284 SEC DPF; MINING CLAIM KRL12603 BAIRD; RED LAKE
<i>Address</i>	RED LAKE
<i>PIN</i>	42005 - 0295 LT
<i>Description</i>	PCL 1283 SEC DPF; MINING CLAIM KRL12602 BAIRD; RED LAKE
<i>Address</i>	RED LAKE
<i>PIN</i>	42005 - 0296 LT
<i>Description</i>	PCL 1275 SEC DPF; MINING CLAIM KRL12837 BAIRD RESERVING THE SRO ON & OVER A STRIP OF LAND ONE CHAIN IN PERPENDICULAR WIDTH ALONG THE SHORE OF FAULKENHAM LAKE; RED LAKE
<i>Address</i>	RED LAKE
<i>PIN</i>	42005 - 0297 LT
<i>Description</i>	PCL 1423 SEC DPF; MINING CLAIM KRL12704 BAIRD RESERVING THE SRO ON & OVER A STRIP OF LAND ONE CHAIN IN PERPENDICULAR WIDTH ALONG THE SHORE OF FLAT LAKE, EXCEPT SRO PT 5 23R8021 & MRO AS IN LT232857; RED LAKE
<i>Address</i>	RED LAKE
<i>PIN</i>	42005 - 0298 LT
<i>Description</i>	PCL 1417 SEC DPF; MINING CLAIM KRL12730 BAIRD EXCEPT SRO AS IN LT73821 & LT147860; RED LAKE
<i>Address</i>	RED LAKE
<i>PIN</i>	42005 - 0300 LT
<i>Description</i>	PCL 1426 SEC DPF; MINING CLAIM KRL12953 BAIRD EXCEPT PT 1 23R8021 & MRO AS IN LT232857; RED LAKE
<i>Address</i>	RED LAKE
<i>PIN</i>	42005 - 0301 LT
<i>Description</i>	PCL 1427 SEC DPF; MINING CLAIM KRL12954 BAIRD RESERVING THE SRO ON AND OVER A STRIP OF LAND ONE CHAIN IN PERPENDICULAR WIDTH ALONG THE SHORE OF FLAT LAKE, EXCEPT SRO PT 2 23R8021 AND EXCEPT MRO AS IN LT232857; RED LAKE
<i>Address</i>	RED LAKE
<i>PIN</i>	42005 - 0302 LT
<i>Description</i>	PCL 1425 SEC DPF; MINING CLAIM KRL12647 BAIRD RESERVING THE SRO ON AND OVER A STRIP OF LAND ONE CHAIN IN PERPENDICULAR WIDTH ALONG THE SHORE OF FLAT LAKE, EXCEPT SRO AS IN PT 3, 4 & 7 23R8021, AND EXCEPT MRO AS IN LT232857; RED LAKE
<i>Address</i>	RED LAKE
<i>PIN</i>	42005 - 0303 LT
<i>Description</i>	PCL 1432 SEC DPF; MINING CLAIM KRL12648 BAIRD EXCEPT MRO AS IN LT232857; RED LAKE
<i>Address</i>	RED LAKE
<i>PIN</i>	42005 - 0304 LT
<i>Description</i>	PCL 1431 SEC DPF; MINING CLAIM KRL12965 BAIRD EXCEPT MRO AS IN LT232857; RED LAKE
<i>Address</i>	RED LAKE
<i>PIN</i>	42005 - 0305 LT
<i>Description</i>	PCL 1665 SEC DPF; MINING CLAIM KRL12876 BAIRD EXCEPT MRO AS IN LT232857; RED LAKE
<i>Address</i>	RED LAKE
<i>PIN</i>	42005 - 0306 LT
<i>Description</i>	PCL 1668 SEC DPF; MINING CLAIM KRL12875 BAIRD EXCEPT MRO AS IN LT232857; RED LAKE
<i>Address</i>	RED LAKE
<i>PIN</i>	42005 - 0307 LT
<i>Description</i>	PCL 1659 SEC DPF; MINING CLAIM KRL12858 BAIRD EXCEPT MRO AS IN LT232857; RED LAKE
<i>Address</i>	RED LAKE
<i>PIN</i>	42005 - 0308 LT
<i>Description</i>	PCL 1660 SEC DPF; MINING CLAIM KRL12859 BAIRD EXCEPTING THEREOUT AND THEREFROM THE SRO ON & OVER A STRIP OF LAND ONE CHAIN IN PERPENDICULAR WIDTH ALONG THE SHORE OF FAULKENHAM LAKE, EXCEPT MRO AS IN LT232857; RED LAKE
<i>Address</i>	RED LAKE

Properties

<i>PIN</i>	42005 - 0309 LT
<i>Description</i>	PCL 1674 SEC DPF; MINING CLAIM KRL12864 BAIRD EXCEPTING THEREOUT & THEREFROM THE SRO ON & OVER A STRIP OF LAND ONE CHAIN IN PERPENDICULAR WIDTH ALONG THE SHORE OF FAULKENHAM LAKE, EXCEPT MRO AS IN LT232857; RED LAKE
<i>Address</i>	RED LAKE
<i>PIN</i>	42005 - 0310 LT
<i>Description</i>	PCL 1433 SEC DPF; MINING CLAIM KRL12642 BAIRD EXCEPT MRO AS IN LT232857; RED LAKE
<i>Address</i>	RED LAKE
<i>PIN</i>	42005 - 0311 LT
<i>Description</i>	PCL 1435 SEC DPF; MINING CLAIM KRL12644 BAIRD RESERVING THE SRO ON & OVER A STRIP OF LAND ONE CHAIN IN PERPENDICULAR WIDTH ALONG THE SHORE OF FLAT LAKE, EXCEPT MRO AS IN LT232857; RED LAKE
<i>Address</i>	RED LAKE
<i>PIN</i>	42005 - 0312 LT
<i>Description</i>	PCL 1434 SEC DPF; MINING CLAIM KRL12643 BAIRD RESERVING THE SRO ON & OVER A STRIP OF LAND ONE CHAIN IN PERPENDICULAR WIDTH ALONG THE SHORE OF FLAT LAKE, EXCEPT MRO AS IN LT232857; RED LAKE
<i>Address</i>	RED LAKE
<i>PIN</i>	42005 - 0313 LT
<i>Description</i>	PCL 1424 SEC DPF; MINING CLAIM KRL12646 BAIRD EXCEPT MRO AS IN LT232857; RED LAKE
<i>Address</i>	RED LAKE
<i>PIN</i>	42005 - 0314 LT
<i>Description</i>	PCL 1666 SEC DPF; MINING CLAIM KRL12880 BAIRD EXCEPT MRO AS IN LT232857; RED LAKE
<i>Address</i>	RED LAKE
<i>PIN</i>	42005 - 0315 LT
<i>Description</i>	PCL 1676 SEC DPF; MINING CLAIM KRL12877 BAIRD EXCEPT MRO AS IN LT232857; RED LAKE
<i>Address</i>	RED LAKE
<i>PIN</i>	42005 - 0316 LT
<i>Description</i>	PCL 1669 SEC DPF; MINING CLAIM KRL12878 BAIRD EXCEPT MRO AS IN LT232857; RED LAKE
<i>Address</i>	RED LAKE
<i>PIN</i>	42005 - 0317 LT
<i>Description</i>	PCL 1670 SEC DPF; MINING CLAIM KRL12879 BAIRD EXCEPT MRO AS IN LT232857; RED LAKE
<i>Address</i>	RED LAKE
<i>PIN</i>	42005 - 0318 LT
<i>Description</i>	PCL 1662 SEC DPF; MINING CLAIM KRL12861 BAIRD EXCEPT MRO AS IN LT232857; RED LAKE
<i>Address</i>	RED LAKE
<i>PIN</i>	42005 - 0319 LT
<i>Description</i>	PCL 1661 SEC DPF; MINING CLAIM KRL12860 BAIRD EXCEPTING THEREOUT & THEREFROM THE SRO ON & OVER A STRIP OF LAND ONE CHAIN IN PERPENDICULAR WIDTH ALONG THE SHORE OF FAULKENHAM LAKE, EXCEPT MRO AS IN LT232857; RED LAKE
<i>Address</i>	RED LAKE
<i>PIN</i>	42005 - 0320 LT
<i>Description</i>	PCL 1675 SEC DPF; MINING CLAIM KRL12865 BAIRD EXCEPT MRO AS IN LT232857; RED LAKE
<i>Address</i>	RED LAKE
<i>PIN</i>	42005 - 0321 LT
<i>Description</i>	PCL 1428 SEC DPF; MINING CLAIM KRL12955 BAIRD EXCEPT MRO AS IN LT232857; RED LAKE
<i>Address</i>	RED LAKE
<i>PIN</i>	42005 - 0322 LT
<i>Description</i>	PCL 1436 SEC DPF; MINING CLAIM KRL12645 BAIRD EXCEPT MRO AS IN LT232857, S/T, IF ENFORCEABLE, EXECUTION NO. 98-00156; RED LAKE

Properties

Address	RED LAKE
PIN	42005 - 0323 LT
Description	PCL 1667 SEC DPF; MINING CLAIM KRL12881 BAIRD EXCEPT MRO AS IN LT232857; RED LAKE
Address	RED LAKE
PIN	42005 - 0324 LT
Description	PCL 1671 SEC DPF; MINING CLAIM KRL12882 BAIRD EXCEPT MRO AS IN LT232857; RED LAKE
Address	RED LAKE
PIN	42005 - 0325 LT
Description	PCL 1672 SEC DPF; MINING CLAIM KRL12883 BAIRD EXCEPT MRO AS IN LT232857; RED LAKE
Address	RED LAKE
PIN	42005 - 0326 LT
Description	PCL 1663 SEC DPF; MINING CLAIM KRL12863 BAIRD EXCEPT MRO AS IN LT232857; RED LAKE
Address	RED LAKE
PIN	42005 - 0327 LT
Description	PCL 1673 SEC DPF; MINING CLAIM KRL12862 BAIRD EXCEPT MRO AS IN LT232857; RED LAKE
Address	RED LAKE
PIN	42005 - 0328 LT
Description	PCL 1664 SEC DPF; MINING CLAIM KRL12866 BAIRD EXCEPT MRO AS IN LT232857; RED LAKE
Address	RED LAKE
PIN	42005 - 0329 LT
Description	PCL 7119 SEC DPF MRO; MINING CLAIM KRL12642 BAIRD; MINING CLAIM KRL12643 BAIRD; MINING CLAIM KRL12644 BAIRD; MINING CLAIM KRL12645 BAIRD; MINING CLAIM KRL12646 BAIRD; MINING CLAIM KRL12647 BAIRD; MINING CLAIM KRL12648 BAIRD; MINING CLAIM KRL12704 BAIRD; MINING CLAIM KRL12705 BAIRD; MINING CLAIM KRL12706 BAIRD; MINING CLAIM KRL12858 BAIRD; MINING CLAIM KRL12859 BAIRD; MINING CLAIM KRL12860 BAIRD; MINING CLAIM KRL12861 BAIRD; MINING CLAIM KRL12862 BAIRD; MINING CLAIM KRL12863 BAIRD; MINING CLAIM KRL12864 BAIRD; MINING CLAIM KRL12865 BAIRD; MINING CLAIM KRL12866 BAIRD; MINING CLAIM KRL12875 BAIRD; MINING CLAIM KRL12876 BAIRD; MINING CLAIM KRL12877 BAIRD; MINING CLAIM KRL12878 BAIRD; MINING CLAIM KRL12879 BAIRD; MINING CLAIM KRL12880 BAIRD; MINING CLAIM KRL12881 BAIRD; MINING CLAIM KRL12882 BAIRD; MINING CLAIM KRL12883 BAIRD; MINING CLAIM KRL12953 BAIRD; MINING CLAIM KRL12954 BAIRD; MINING CLAIM KRL12955 BAIRD; MINING CLAIM KRL12963 BAIRD; MINING CLAIM KRL12964 BAIRD; MINING CLAIM KRL12965 BAIRD; RED LAKE
Address	RED LAKE
PIN	42005 - 0352 LT
Description	FIRSTLY: MINING CLAIM KRL12523 BAIRD; SECONDLY: MINING CLAIM KRL12522 BAIRD EXCEPTING THEREOUT AND THEREFROM THAT PORTION OF THE ABOVE PCL TRANSFERRED TO HER MAJESTY THE QUEEN IN RIGHT OF CANADA UNDER TRANSFER LT58006; THIRDLY: MINING CLAIM KRL12521 BAIRD EXCEPTING THEREOUT AND THEREFROM THAT PORTION OF THE SURFACE RIGHTS (AS TO SEVENTHLY), VESTED IN HER MAJESTY THE QUEEN IN RIGHT OF ONTARIO UNDER LT73821 & EXCEPTING SRO PT 1 23R12344; FOURTHLY: MINING CLAIM KRL11509 BAIRD AMENDED BY LT138124, EXCEPTING THEREOUT AND THEREFROM THAT PORTION OF THE SURFACE RIGHTS OF THE ABOVE PCL VESTED IN HER MAJESTY THE QUEEN IN RIGHT OF THE PROVINCE OF ONTARIO UNDER LT73821; FIFTHLY: MINING CLAIM KRL11506 BAIRD EXCEPTING THEREOUT AND THEREFROM THAT PORTION OF THE SURFACE RIGHTS OF THE ABOVE PCL VESTED IN HER MAJESTY THE QUEEN IN RIGHT OF THE PROVINCE OF ONTARIO UNDER LT73821; SIXTHLY: MINING CLAIM KRL12527 BAIRD EXCEPTING THEREOUT AND THEREFROM THAT PORTION OF THE ABOVE PCL TRANSFERRED TO HER MAJESTY THE QUEEN IN RIGHT OF CANADA UNDER TRANSFER LT58006 & EXCEPT PT 1, 23R10828 SRO; SEVENTHLY: MINING CLAIM KRL12528 BAIRD EXCEPT SRO AS IN 23R5427 PT 5, 14 TO 20 THE SRO ON AND OVER A STRIP OF LAND ONE CHAIN IN PERPENDICULAR WIDTH ALONG THE SHORE OF ROSS LAKE; S/T EASEMENT OVER PT 9, 11 AND 23, 23R5427 AS IN LT123741 AMENDED BY LT155422; S/T LT123745; SUBJECT TO AN EASEMENT IN GROSS OVER PART MINING CLAIM KRL12527, PART 1, PLAN 23R14608 BAIRD AS IN KN83850; SUBJECT TO AN EASEMENT IN GROSS OVER 1STLY: PT MINING CLAIM KRL12527 PT 1 23R14609; 2NDLY: PT MINING CLAIM KRL12528 PT 2 23R14609; 3RDLY: PT MINING CLAIM KRL12523 PTS 3, 4 & 5 23R14609; 4THLY: PT MINING CLAIM KRL12521 & KRL12523 PT 6 23R14609; 5THLY: PT MINING CLAIM KRL12521, PT 7 23R14609 AS IN KN83878; MUNICIPALITY OF RED LAKE

Properties	
------------	--

Address	RED LAKE
PIN	42005 - 0354 LT
Description	SURFACE RIGHTS ONLY: BLOCK A, PLAN M667, SAVE & EXCEPT PART 1 PLAN 23R14832; S/T LT123738 AMENDED BY LT155422; S/T LT123737; MUNICIPALITY OF RED LAKE
Address	RED LAKE
PIN	42010 - 0058 LT
Description	PCL 3518 SEC DPF; MINING CLAIM KRL13082 BAIRD/HEYSON; MINING CLAIM KRL13083 BAIRD/HEYSON; MINING CLAIM KRL13084 BAIRD/HEYSON; MINING CLAIM KRL13254 HEYSON; MINING CLAIM KRL13475 HEYSON RESERVING THE SURFACE RIGHTS ONLY ON AND OVER A STRIP OF LAND ONE CHAIN IN PERPENDICULAR WIDTH ALONG THE SHORES OF COIN LAKE; MINING CLAIM KRL13476 BAIRD/HEYSON; MINING CLAIM KRL13477 BAIRD/HEYSON; RED LAKE
Address	RED LAKE
PIN	42010 - 0059 LT
Description	PCL 1515 SEC DPF; PT MINING CLAIM KRL13060 HEYSON NOT COVERED BY THE WATER OF COIN LAKE; RESERVING THE SURFACE RIGHTS ONLY ON AND OVER A STRIP OF LAND ONE CHAIN IN PERPENDICULAR WIDTH ALONG THE SHORE OF COIN LAKE; RED LAKE
Address	RED LAKE
PIN	42010 - 0083 LT
Description	PCL 1516 SEC DPF; MINING CLAIM KRL13061 HEYSON; RED LAKE
Address	RED LAKE
PIN	42010 - 0084 LT
Description	PCL 1517 SEC DPF; PT MINING CLAIM KRL13062 HEYSON NOT COVERED BY THE WATERS OF COIN LAKE, RESERVING THE SRO ON AND OVER A STRIP OF LAND ONE CHAIN IN PERPENDICULAR WIDTH ALONG THE SHORE OF COIN LAKE; RED LAKE
Address	RED LAKE
PIN	42010 - 0094 LT
Description	PCL 1519 SEC DPF; MINING CLAIM KRL13068 HEYSON BEING LAND AND LAND COVERED WITH THE WATER OF SNIB LAKE WITHIN THE LIMITS OF THIS MINING CLAIM, RESERVING THE SRO ON AND OVER A STRIP OF LAND ONE CHAIN IN PERPENDICULAR WIDTH ALONG THE SHORE OF SNIB LAKE; MINING CLAIM KRL13069 HEYSON; MINING CLAIM KRL13241 HEYSON; MINING CLAIM KRL13242 HEYSON; MINING CLAIM KRL13243 HEYSON; MINING CLAIM KRL13244 HEYSON; MINING CLAIM KRL13255 HEYSON BEING LAND AND LAND COVERED WITH THE WATER OF SNIB LAKE WITHIN THE LIMITS OF THIS MINING CLAIM, RESERVING THE SRO ON AND OVER A STRIP OF LAND ONE CHAIN IN PERPENDICULAR WIDTH ALONG THE SHORE OF SNIB LAKE; MINING CLAIM KRL13554 HEYSON; MINING CLAIM KRL13659 HEYSON; MINING CLAIM KRL13660 HEYSON; RED LAKE
Address	RED LAKE
PIN	42010 - 0095 LT
Description	PCL 1616 SEC DPF; MINING CLAIM K1457 HEYSON (RECORDED AS K.R.L.12758); RED LAKE
Address	RED LAKE
PIN	42010 - 0096 LT
Description	PCL 1615 SEC DPF; MINING CLAIM K1456 HEYSON (RECORDED AS K.R.L.12759) EXCEPT SRO AS IN LT73822; RED LAKE
Address	RED LAKE
PIN	42010 - 0100 LT
Description	PCL 1633 SEC DPF; MINING CLAIM KRL16672 HEYSON EXCEPT SRO AS IN LT73822; RED LAKE
Address	RED LAKE
PIN	42010 - 0101 LT
Description	PCL 1637 SEC DPF; MINING CLAIM K1464 HEYSON (RECORDED AS K.R.L. 12751); MINING CLAIM K1465 HEYSON (RECORDED AS K.R.L. 12750), BEING LAND AND LAND COVERED WITH THE WATER OF A SMALL UNNAMED LAKE WITHIN THE LIMITS OF THIS CLAIM, EXCEPTING THEREOUT AND THEREFROM THE SRO ON AND OVER A STRIP OF LAND ONE CHAIN IN PERPENDICULAR WIDTH ALONG THE SHORE OF THE SAID LAKE; MINING CLAIM KRL12752 HEYSON; PT MINING CLAIM KRL12753 HEYSON EXCEPT SRO AS IN LT73822, SRO PT 17 & 18 23R4628, EXCEPTING THEREOUT AND THEREFROM THE SURFACE RIGHTS ONLY ON AND OVER THE HYDRO-ELECTRIC TRANSMISSION LINE CROSSING SAID CLAIM.; PT MINING CLAIM KRL12754 HEYSON EXCEPTING THEREOUT AND THEREFROM THE SURFACE RIGHTS ONLY ON AND OVER THE HYDRO-ELECTRIC TRANSMISSION LINE CROSSING SAID CLAIM.; MINING CLAIM KRL12755 HEYSON; MINING CLAIM

Properties

	KRL12756 HEYSON EXCEPTING THEREOUT AND THEREFROM THE SRO ON AND OVER THE HYDRO-ELECTRIC TRANSMISSION LINE PASSING THROUGH SAID CLAIM; RED LAKE
Address	DISTRICT OF KENORA
PIN	42010 - 0102 LT
Description	PCL 1009 SEC DPF; MINING CLAIM KRL12669 HEYSON BEING LAND AND LAND COVERED WITH THE WATER OF PART OF A LAKE WITHIN THE LIMITS OF THIS MINING CLAIM; RED LAKE
Address	RED LAKE
PIN	42010 - 0103 LT
Description	PCL 1023 SEC DPF; MINING CLAIM KRL12666 HEYSON BEING LAND AND LAND COVERED WITH THE WATER OF PART OF A SMALL LAKE WITHIN THE LIMITS OF THIS MINING CLAIM; RED LAKE
Address	RED LAKE
PIN	42010 - 0104 LT
Description	PCL 1008 SEC DPF; MINING CLAIM KRL12668 HEYSON; RED LAKE
Address	RED LAKE
PIN	42010 - 0105 LT
Description	PCL 1521 SEC DPF; MINING CLAIM KRL1190 HEYSON (RECORDED AS KRL 12676), EXCEPT SRO AS IN LT73822; RED LAKE
Address	RED LAKE
PIN	42010 - 0106 LT
Description	PCL 1522 SEC DPF; MINING CLAIM KRL1191 HEYSON (RECORDED AS K.R.L. 12673) EXCEPT SRO AS IN LT73822; RED LAKE
Address	RED LAKE
PIN	42010 - 0107 LT
Description	PCL 1530 SEC DPF; MINING CLAIM KRL12683 HEYSON EXCEPT SRO PT 22 23R4628 & SRO AS IN LT73822; RED LAKE
Address	RED LAKE
PIN	42010 - 0108 LT
Description	PCL 1289 SEC DPF; MINING CLAIM KRL12640 HEYSON BEING LAND AND LAND COVERED WITH THE WATER OF PART OF FAULKENHAM LAKE WITHIN THE LIMITS OF THIS MINING CLAIM, RESERVING THE SRO ON AND OVER A STRIP OF LAND ONE CHAIN IN PERPENDICULAR WIDTH ALONG THE SHORE OF FAULKENHAM LAKE; RED LAKE
Address	RED LAKE
PIN	42010 - 0109 LT
Description	PCL 1302 SEC DPF; MINING CLAIM KRL12838 HEYSON BEING LAND AND LAND COVERED WITH THE WATER OF FAULKENHAM LAKE WITHIN THE LIMITS OF THIS MINING CLAIM, RESERVING THE SRO ON AND OVER A STRIP OF LAND ONE CHAIN IN PERPENDICULAR WIDTH ALONG THE SHORE OF FAULKENHAM LAKE; RED LAKE
Address	RED LAKE
PIN	42010 - 0110 LT
Description	PCL 1528 SEC DPF; MINING CLAIM KRL12681 HEYSON BEING LAND AND LAND COVERED WITH THE WATER OF FAULKENHAM LAKE WITHIN THE LIMITS OF THIS MINING CLAIM, RESERVING THE SRO ON AND OVER A STRIP OF LAND ONE CHAIN IN PERPENDICULAR WIDTH ALONG THE SHORE OF FAULKENHAM LAKE; RED LAKE
Address	RED LAKE
PIN	42010 - 0111 LT
Description	PCL 1520 SEC DPF; MINING CLAIM KRL1189 HEYSON (RECORDED AS K.R.L. 12677) EXCEPT SRO AS IN LT73822; RED LAKE
Address	RED LAKE
PIN	42010 - 0112 LT
Description	PCL 1525 SEC DPF; MINING CLAIM KRL12678 HEYSON EXCEPT SRO AS IN LT73822; RED LAKE
Address	RED LAKE
PIN	42010 - 0113 LT
Description	PCL 1527 SEC DPF; MINING CLAIM KRL12680 HEYSON BEING LAND AND LAND COVERED WITH THE WATER OF FAULKENHAM LAKE WITHIN THE LIMITS OF THIS MINING CLAIM, RESERVING THE SRO ON AND OVER A STRIP OF LAND ONE CHAIN IN PERPENDICULAR WIDTH ALONG THE SHORES OF FAULKENHAM LAKE; RED LAKE
Address	RED LAKE

Properties

<i>PIN</i>	42010 - 0114 LT
<i>Description</i>	PCL 1529 SEC DPF; MINING CLAIM KRL12682 HEYSON BEING LAND AND LAND COVERED WITH THE WATER OF FAULKENHAM LAKE WITHIN THE LIMITS OF THIS MINING CLAIM, RESERVING THE SRO ON AND OVER A STRIP OF LAND ONE CHAIN IN PERPENDICULAR WIDTH ALONG THE SHORES OF FAULKENHAM LAKE; RED LAKE
<i>Address</i>	RED LAKE
<i>PIN</i>	42010 - 0115 LT
<i>Description</i>	PCL 1526 SEC DPF; MINING CLAIM KRL12679 HEYSON BEING LAND AND LAND COVERED WITH THE WATER OF FAULKENHAM LAKE WITHIN THE LIMITS OF THIS MINING CLAIM, RESERVING THE SRO ON AND OVER A STRIP OF LAND ONE CHAIN IN PERPENDICULAR WIDTH ALONG THE SHORES OF FAULKENHAM LAKE, EXCEPT SRO PT 21 23R4628 & SRO AS IN LT73822; RED LAKE
<i>Address</i>	RED LAKE
<i>PIN</i>	42010 - 0116 LT
<i>Description</i>	PCL 1531 SEC DPF; PT MINING CLAIM KRL12684 HEYSON EXCEPT SRO PT 19 & 20 23R4628 & SRO AS IN LT73822; RED LAKE
<i>Address</i>	RED LAKE
<i>PIN</i>	42010 - 0117 LT
<i>Description</i>	PCL 1630 SEC DPF; MINING CLAIM KRL19224 HEYSON; RED LAKE
<i>Address</i>	RED LAKE
<i>PIN</i>	42010 - 0118 LT
<i>Description</i>	PCL 1629 SEC DPF; MINING CLAIM KRL19223 HEYSON EXCEPT SRO AS IN LT73822; RED LAKE
<i>Address</i>	RED LAKE
<i>PIN</i>	42010 - 0119 LT
<i>Description</i>	PCL 1625 SEC DPF; MINING CLAIM KRL5447 HEYSON (RECORDED AS K.R.L. 12760); RED LAKE
<i>Address</i>	RED LAKE
<i>PIN</i>	42010 - 0120 LT
<i>Description</i>	PCL 1634 SEC DPF; PT MINING CLAIM KRL16673 HEYSON EXCEPT SRO PT 14, 15 & 16 23R4628 & SRO AS IN LT73822; RED LAKE
<i>Address</i>	RED LAKE
<i>PIN</i>	42010 - 0121 LT
<i>Description</i>	PCL 1619 SEC DPF; MINING CLAIM KRL12766 HEYSON; RED LAKE
<i>Address</i>	RED LAKE
<i>PIN</i>	42010 - 0122 LT
<i>Description</i>	PCL 1631 SEC DPF; MINING CLAIM KRL19225 HEYSON; RED LAKE
<i>Address</i>	RED LAKE
<i>PIN</i>	42010 - 0124 LT
<i>Description</i>	PCL 1618 SEC DPF; MINING CLAIM KRL12765 HEYSON; RED LAKE
<i>Address</i>	RED LAKE
<i>PIN</i>	42010 - 0125 LT
<i>Description</i>	PCL 1617 SEC DPF; MINING CLAIM KRL12764 HEYSON; RED LAKE
<i>Address</i>	RED LAKE
<i>PIN</i>	42010 - 0126 LT
<i>Description</i>	PCL 1826 SEC DPF; MINING CLAIM KRL19428 HEYSON; RED LAKE
<i>Address</i>	RED LAKE
<i>PIN</i>	42010 - 0127 LT
<i>Description</i>	PCL 1827 SEC DPF; MINING CLAIM KRL19429 HEYSON BEING LAND AND LAND COVERED WITH THE WATER OF PART OF AN UNNAMED LAKE WITHIN THE LIMITS OF THIS MINING CLAIM; RED LAKE
<i>Address</i>	RED LAKE
<i>PIN</i>	42010 - 0128 LT
<i>Description</i>	PCL 1803 SEC DPF; MINING CLAIM KRL19430 HEYSON BEING LAND AND LAND COVERED WITH THE WATER OF PART OF AN UNNAMED LAKE WITHIN THE LIMITS OF THIS MINING CLAIM; RED LAKE
<i>Address</i>	RED LAKE
<i>PIN</i>	42010 - 0129 LT
<i>Description</i>	PCL 1825 SEC DPF; MINING CLAIM KRL19313 HEYSON; RED LAKE

Properties

Address RED LAKE
PIN 42010 - 0130 LT
Description PCL 1824 SEC DPF; MINING CLAIM KRL19312 HEYSON; RED LAKE
Address RED LAKE
PIN 42010 - 0131 LT
Description PCL 1823 SEC DPF; MINING CLAIM KRL19311 HEYSON BEING LAND AND LAND COVERED WITH THE WATER OF PART OF AN UNNAMED LAKE WITHIN THE LIMITS OF THIS MINING CLAIM; RED LAKE
Address RED LAKE
PIN 42010 - 0132 LT
Description PCL 1822 SEC DPF; MINING CLAIM KRL19310 HEYSON BEING LAND AND LAND COVERED WITH THE WATER OF PART OF AN UNNAMED LAKE WITHIN THE LIMITS OF THIS MINING CLAIM; RED LAKE
Address RED LAKE
PIN 42010 - 0133 LT
Description PCL 1821 SEC DPF; MINING CLAIM KRL19309 HEYSON BEING LAND AND LAND COVERED WITH THE WATER OF PART OF AN UNNAMED LAKE WITHIN THE LIMITS OF THIS MINING CLAIM; RED LAKE
Address RED LAKE
PIN 42010 - 0134 LT
Description PCL 1802 SEC DPF; MINING CLAIM KRL19308 HEYSON; RED LAKE
Address RED LAKE
PIN 42010 - 0135 LT
Description PCL 1801 SEC DPF; MINING CLAIM KRL19307 HEYSON; RED LAKE
Address RED LAKE
PIN 42010 - 0136 LT
Description PCL 1800 SEC DPF; MINING CLAIM KRL19306 HEYSON; RED LAKE
Address RED LAKE
PIN 42010 - 0137 LT
Description PCL 1799 SEC DPF; MINING CLAIM KRL19254 HEYSON; RED LAKE
Address RED LAKE
PIN 42010 - 0138 LT
Description PCL 1798 SEC DPF; MINING CLAIM KRL19253 HEYSON; RED LAKE
Address RED LAKE
PIN 42010 - 0139 LT
Description PCL 1797 SEC DPF; MINING CLAIM KRL19252 HEYSON; RED LAKE
Address RED LAKE
PIN 42010 - 0140 LT
Description PCL 1796 SEC DPF; MINING CLAIM KRL19251 HEYSON; RED LAKE
Address RED LAKE
PIN 42010 - 0141 LT
Description PCL 1288 SEC DPF; PT MINING CLAIM KRL12639 HEYSON EXCEPT SRO AS IN LT73822; RED LAKE
Address RED LAKE
PIN 42010 - 0142 LT
Description PCL 1290 SEC DPF; PT MINING CLAIM KRL12641 HEYSON EXCEPT SRO AS IN LT73822; RED LAKE
Address RED LAKE
PIN 42010 - 0143 LT
Description PCL 1795 SEC DPF; MINING CLAIM KRL19250 HEYSON; RED LAKE
Address RED LAKE
PIN 42010 - 0144 LT
Description PCL 1794 SEC DPF; MINING CLAIM KRL19249 HEYSON; RED LAKE
Address RED LAKE
PIN 42010 - 0145 LT
Description PCL 1793 SEC DPF; MINING CLAIM KRL19248 HEYSON; RED LAKE
Address RED LAKE

Properties

PIN 42010 - 0146 LT
Description PCL 1792 SEC DPF; MINING CLAIM KRL19247 HEYSON EXCEPTING THEREOUT AND THEREFROM THE SURFACE RIGHTS ONLY ON AND OVER THE TRAVELLED ROAD CROSSING SAID CLAIM; EXCEPT SRO IN LT73772; RED LAKE
Address RED LAKE

PIN 42010 - 0364 LT
Description FIRSTLY: MINING CLAIMS KRL407 & KRL457 HEYSON; SECONDLY: MRO MINING CLAIM KRL456 HEYSON; THIRDLY: MRO MINING CLAIM KRL408 HEYSON; FOURTHLY: MRO MINING CLAIM KRL458 DOME/HEYSON; FIFTHLY: MRO MINING CLAIM KRL459 HEYSON; SIXTHLY: MRO MINING CLAIM KRL460 HEYSON; SEVENTHLY: MRO MINING CLAIM KRL461 HEYSON; MUNICIPALITY OF RED LAKE
Address RED LAKE

PIN 42010 - 0371 LT
Description MINING RIGHTS ONLY: MINING CLAIM K1445 HEYSON; MINING CLAIM K1446 HEYSON BEING LAND AND LAND UNDER THE WATERS OF BOB'S LAKE, WITHIN THE LIMITS OF THIS CLAIM; MINING CLAIM K1447 HEYSON BEING LAND AND LAND UNDER THE WATERS OF BOB'S LAKE, WITHIN THE LIMITS OF THIS CLAIM; MINING CLAIM K1448 HEYSON BEING LAND AND LAND UNDER THE WATER OF BOB'S LAKE, WITHIN THE LIMITS OF THIS CLAIM; MINING CLAIM K1449 HEYSON BEING LAND AND LAND UNDER THE WATER OF A SMALL LAKE, PARTIALLY WITHIN THE LIMITS OF THIS CLAIM; MINING CLAIM K1450 HEYSON BEING LAND AND LAND UNDER THE WATER OF A SMALL LAKE LYING WITHIN THE LIMITS OF THIS CLAIM; MINING CLAIM K1451 HEYSON BEING LAND AND LAND UNDER THE WATER OF BOB'S LAKE, LYING WITHIN THE LIMITS OF THIS CLAIM; MINING CLAIM K1452 HEYSON BEING LAND AND LAND UNDER THE WATERS OF BOB'S LAKE, WITHIN THE LIMITS OF THIS CLAIM; RED LAKE; S/T LT30315 AS TRANSFERRED BY LT31498
Address RED LAKE

PIN 42010 - 0374 LT
Description SURFACE RIGHTS ONLY: MINING CLAIM K1445 HEYSON; MINING CLAIM K1446 HEYSON BEING LAND AND LAND UNDER THE WATER OF BOB'S LAKE; MINING CLAIM K1447 HEYSON BEING LAND AND LAND UNDER THE WATER OF BOB'S LAKE; MINING CLAIM K1448 HEYSON BEING LAND AND LAND UNDER THE WATER OF BOB'S LAKE; MINING CLAIM K1449 HEYSON BEING LAND AND LAND UNDER THE WATER OF A SMALL LAKE ; MINING CLAIM K1450 HEYSON BEING LAND AND LAND UNDER THE WATER OF A SMALL LAKE; MINING CLAIM K1451 HEYSON BEING LAND AND LAND UNDER THE WATER OF BOB'S LAKE; MINING CLAIM K1452 HEYSON BEING LAND AND LAND UNDER THE WATER OF BOB'S LAKE; RESERVING THE SURFACE RIGHTS ONLY ON AND OVER A STRIP OF LAND ONE CHAIN IN PERPENDICULAR WIDTH ALONG THE SHORES OF SAID LAKES; RED LAKE; MUNICIPALITY OF RED LAKE
Address RED LAKE

PIN 42010 - 0123 LT
Description PCL 1632 SEC DPF; MINING CLAIM KRL19226 HEYSON; RED LAKE
Address RED LAKE

Party From(s)

Name EPIROC CANADA INC.
Address for Service c/o Sutherland Law - Suite 904, 3300 Hwy 7, Vaughan, ON L4K 4M3

A person or persons with authority to bind the corporation has/have consented to the registration of this document.
 This document is not authorized under Power of Attorney by this party.

Statements

This document relates to registration number(s)KN111788
 Schedule: See Schedules

Signed By

Paola Cristina Scarcello 199 Bay Street, Suite 4610 acting for Signed 2022 11 02
 Toronto Party From(s)
 M5L 1E9

Tel 800-461-7772
Fax 416-352-1418

I have the authority to sign and register the document on behalf of the Party From(s).

Submitted By

DYE & DURHAM CORPORATION

199 Bay Street, Suite 4610
Toronto
M5L 1E9

2022 11 02

Tel 800-461-7772

Fax 416-352-1418

Fees/Taxes/Payment

Statutory Registration Fee	\$66.30
Total Paid	\$66.30



FORM 14
CERTIFICATE OF ACTION UNDER SECTION 36 OF THE ACT

Construction Act

.....
Court File No.

ONTARIO

SUPERIOR COURT OF JUSTICE

EPIROC CANADA INC.

BETWEEN

Plaintiff

and

(court seal)

**PURE GOLD MINING INC. and SPROTT RESOURCE LENDING
CORP.**

Defendant

CERTIFICATE OF ACTION

I certify that an action has been commenced in the Superior Court of Justice under the *Construction Act* between the above parties in respect of the premises described in Schedule A to this certificate, and relating to the claim(s) for lien bearing the following registration numbers:

KN111788

Date:

.....
(registrar or local registrar)

SCHEDULE A

Description of premises:

See attached

.....
(The description of the premises must be the same as in the statement of claim, and must be sufficient for registration under the *Land Titles Act* or the *Registry Act*, as the case may be.)

PIN 42005 - 0041 LT
Description PCL 2272 SEC DPF; MINING CLAIM KRL21281 BAIRD; DISTRICT OF KENORA
Address RED LAKE

PIN 42005 - 0042 LT
Description PCL 2271 SEC DPF; MINING CLAIM KRL21280 BAIRD; DISTRICT OF KENORA
Address RED LAKE

PIN 42005 - 0043 LT
Description PCL 2264 SEC DPF; MINING CLAIM KRL20588 BAIRD; BAIRD/RED LAKE
Address RED LAKE

PIN 42005 - 0044 LT
Description PCL 2256 SEC DPF; MINING CLAIM KRL19368 BAIRD; RED LAKE
Address RED LAKE

PIN 42005 - 0051 LT
Description PCL 2255 SEC DPF; MINING CLAIM KRL19367 BAIRD; RED LAKE
Address RED LAKE

PIN 42005 - 0052 LT
Description PCL 2253 SEC DPF; MINING CLAIM KRL19280 BAIRD; RED LAKE
Address RED LAKE

PIN 42005 - 0053 LT
Description PCL 2251 SEC DPF; MINING CLAIM KRL19278 BAIRD; RED LAKE
Address RED LAKE

PIN 42005 - 0056 LT
Description PCL 2270 SEC DPF; MINING CLAIM KRL21278 BAIRD; RED LAKE
Address RED LAKE

PIN 42005 - 0057 LT
Description PCL 2269 SEC DPF; MINING CLAIM KRL21277 BAIRD; RED LAKE
Address RED LAKE

PIN 42005 - 0058 LT
Description PCL 2261 SEC DPF; MINING CLAIM KRL20585 BAIRD THE WEST PT OF WHICH WAS
RESTAKED AS MINING CLAIM KRL20585A; BAIRD/RED LAKE
Address RED LAKE

PIN 42005 - 0059 LT
Description PCL 2241 SEC DPF; MINING CLAIM KRL20170 BAIRD; RED LAKE
Address RED LAKE

PIN 42005 - 0060 LT
Description PCL 2260 SEC DPF; MINING CLAIM KRL20169 BAIRD; RED LAKE
Address RED LAKE

PIN 42005 - 0061 LT
Description PCL 2254 SEC DPF; MINING CLAIM KRL19281 BAIRD; RED LAKE
Address RED LAKE

PIN 42005 - 0062 LT
Description PCL 2252 SEC DPF; MINING CLAIM KRL19279 BAIRD; RED LAKE
Address RED LAKE

PIN 42005 - 0063 LT
Description PCL 2268 SEC DPF; MINING CLAIM KRL21276 BAIRD; RED LAKE
Address RED LAKE

PIN 42005 - 0064 LT
Description PCL 2267 SEC DPF; MINING CLAIM KRL21275 BAIRD; RED LAKE
Address RED LAKE

PIN 42005 - 0065 LT
Description PCL 2262 SEC DPF; MINING CLAIM KRL20586 BAIRD THE WEST PT OF WHICH WAS
RESTAKED AS MINING CLAIM KRL20586A; BAIRD/RED LAKE
Address RED LAKE

PIN 42005 - 0066 LT
Description PCL 2242 SEC DPF; MINING CLAIM KRL20171 BAIRD; RED LAKE
Address RED LAKE

PIN 42005 - 0067 LT
Description PCL 2259 SEC DPF; MINING CLAIM KRL19720 BAIRD; RED LAKE
Address RED LAKE

PIN 42005 - 0068 LT
Description PCL 2258 SEC DPF; MINING CLAIM KRL19719 BAIRD; RED LAKE
Address RED LAKE

PIN 42005 - 0070 LT
Description PCL 4271 SEC DPF MRO; PT MINING CLAIM KRL36016 BAIRD NOT COVERED BY THE WATERS OF RUSSET LAKE; RED LAKE
Address RED LAKE

PIN 42005 - 0071 LT
Description PCL 4272 SEC DPF MRO; MINING CLAIM KRL36017 BAIRD; RED LAKE
Address RED LAKE

PIN 42005 - 0072 LT
Description PCL 4273 SEC DPF MRO; MINING CLAIM KRL36018 BAIRD NOT COVERED BY THE WATERS OF RUSSET LAKE; RED LAKE
Address RED LAKE

PIN 42005 - 0073 LT
Description PCL 1012 SEC DPF; MINING CLAIM KRL13024 BAIRD; RED LAKE
Address RED LAKE

PIN 42005 - 0074 LT
Description PCL 1637 SEC DPF; MINING CLAIM KRL3 BAIRD/HEYSON (RECORDED AS KRL12746); MINING CLAIM KRL286 BAIRD/HEYSON (RECORDED AS KRL12749); MINING CLAIM KRL6 HEYSON (RECORDED AS KRL12747); MINING CLAIM KRL288 BAIRD (RECORDED AS KRL12748); RED LAKE
Address DISTRICT OF KENORA

PIN 42005 - 0075 LT
Description PCL 2266 SEC DPF; MINING CLAIM KRL21274 BAIRD; DISTRICT OF KENORA
Address RED LAKE

PIN 42005 - 0076 LT
Description PCL 2265 SEC DPF; MINING CLAIM KRL21273 BAIRD; DISTRICT OF KENORA
Address RED LAKE

PIN 42005 - 0077 LT
Description PCL 2263 SEC DPF; MINING CLAIM KRL20587 BAIRD (THE WEST PT OF WHICH WAS RESTAKED AND RECORDED AS KRL20587A); BAIRD/RED LAKE
Address RED LAKE

PIN 42005 - 0078 LT
Description PCL 2239 SEC DPF; MINING CLAIM KRL19687 BAIRD; RED LAKE
Address RED LAKE

PIN 42005 - 0079 LT
Description PCL 2248 SEC DPF; MINING CLAIM KRL18728 BAIRD; RED LAKE
Address RED LAKE

PIN 42005 - 0080 LT
Description PCL 2257 SEC DPF; MINING CLAIM KRL19686 BAIRD; RED LAKE
Address RED LAKE

PIN 42005 - 0081 LT
Description PCL 4274 SEC DPF MRO; PT MINING CLAIM KRL36019 BAIRD NOT COVERED BY THE WATERS OF RUSSET LAKE; RED LAKE
Address RED LAKE

PIN 42005 - 0082 LT
Description PCL 1011 SEC DPF; MINING CLAIM KRL12922 BAIRD; RED LAKE
Address RED LAKE

PIN 42005 - 0083 LT
Description PCL 2276 SEC DPF; MINING CLAIM KRL21378 BAIRD; BAIRD/RED LAKE
Address RED LAKE

PIN 42005 - 0084 LT
Description PCL 2240 SEC DPF; MINING CLAIM KRL19688 BAIRD; RED LAKE

Address RED LAKE
PIN 42005 - 0085 LT
Description PCL 2249 SEC DPF; MINING CLAIM KRL18729 BAIRD; RED LAKE
Address RED LAKE
PIN 42005 - 0086 LT
Description PCL 2243 SEC DPF; MINING CLAIM KRL19685 BAIRD; RED LAKE
Address RED LAKE
PIN 42005 - 0087 LT
Description PCL 1907 SEC DPF; MINING CLAIM KRL19236 BAIRD; RED LAKE
Address RED LAKE
PIN 42005 - 0088 LT
Description PCL 1908 SEC DPF; MINING CLAIM KRL19237 BAIRD; RED LAKE
Address RED LAKE
PIN 42005 - 0089 LT
Description PCL 4277 SEC DPF MRO; PT MINING CLAIM KRL38094 BAIRD NOT COVERED BY THE WATERS OF RUSSET LAKE; RED LAKE
Address RED LAKE
PIN 42005 - 0090 LT
Description PCL 4275 SEC DPF MRO; MINING CLAIM KRL38091 BAIRD NOT COVERED BY THE WATERS OF RUSSET LAKE; RED LAKE
Address RED LAKE
PIN 42005 - 0091 LT
Description PCL 4276 SEC DPF MRO; MINING CLAIM KRL38092 BAIRD; RED LAKE
Address RED LAKE
PIN 42005 - 0092 LT
Description PCL 1010 SEC DPF; MINING CLAIM KRL12921 BAIRD; RED LAKE
Address RED LAKE
PIN 42005 - 0093 LT
Description PCL 1007 SEC DPF; MINING CLAIM KRL5 BAIRD (RECORDED AS KRL12667); RED LAKE
Address RED LAKE
PIN 42005 - 0094 LT
Description PCL 1006 SEC DPF; MINING CLAIM KRL4 BAIRD/HE'YSON (RECORDED AS KRL12664); RED LAKE
Address RED LAKE
PIN 42005 - 0095 LT
Description PCL 2274 SEC DPF; MINING CLAIM KRL21317 BAIRD; BAIRD/RED LAKE
Address RED LAKE
PIN 42005 - 0096 LT
Description PCL 2275 SEC DPF; MINING CLAIM KRL21318 BAIRD; RED LAKE
Address RED LAKE
PIN 42005 - 0097 LT
Description PCL 2250 SEC DPF; MINING CLAIM KRL18778 BAIRD; RED LAKE
Address RED LAKE
PIN 42005 - 0098 LT
Description PCL 2434 SEC DPF; MINING CLAIM KRL19684 BAIRD; RED LAKE
Address RED LAKE
PIN 42005 - 0099 LT
Description PCL 1911 SEC DPF; MINING CLAIM KRL19235 BAIRD; RED LAKE
Address RED LAKE
PIN 42005 - 0100 LT
Description PCL 1912 SEC DPF; MINING CLAIM KRL19238 BAIRD , RESERVING THEREOUT AND THEREFROM THE SRO ON AND OVER A STRIP OF LAND ONE CHAIN IN PERPENDICULAR WIDTH ALONG THE SHORE OF RUSSET LAKE; RED LAKE
Address RED LAKE
PIN 42005 - 0101 LT
Description PCL 1513 SEC DPF; MINING CLAIM KRL12726 BAIRD , RESERVING THE SRO ON

AND OVER A STRIP OF LAND ONE CHAIN IN PERPENDICULAR WIDTH ALONG THE SHORE OF RUSSET LAKE; RED LAKE

Address RED LAKE

PIN 42005 - 0102 LT

Description PCL 1021 SEC DPF; MINING CLAIM KRL12662 BAIRD; RED LAKE

Address RED LAKE

PIN 42005 - 0103 LT

Description PCL 1020 SEC DPF; MINING CLAIM KRL12661 BAIRD; RED LAKE

Address RED LAKE

PIN 42005 - 0104 LT

Description PCL 1015 SEC DPF; MINING CLAIM KRL13 BAIRD (RECORDED AS KRL12658); RED LAKE

Address RED LAKE

PIN 42005 - 0105 LT

Description PCL 1016 SEC DPF; MINING CLAIM KRL14 BAIRD (RECORDED AS KRL 12665); RED LAKE

Address RED LAKE

PIN 42005 - 0106 LT

Description PCL 1524 SEC DPF; MINING CLAIM KRL15 BAIRD/HEYSON (RECORDED AS KRL12675), RESERVING THE SRO ON AND OVER A STRIP OF LAND ONE CHAIN IN PERPENDICULAR WIDTH ALONG THE SHORES OF FAULKENHAM LAKE; RED LAKE

Address RED LAKE

PIN 42005 - 0107 LT

Description PCL 1022 SEC DPF; MINING CLAIM KRL12663 BAIRD; RED LAKE

Address RED LAKE

PIN 42005 - 0108 LT

Description PCL 1005 SEC DPF; MINING CLAIM KRL12660 BAIRD; RED LAKE

Address RED LAKE

PIN 42005 - 0109 LT

Description PCL 1004 SEC DPF; MINING CLAIM KRL12659 BAIRD; RED LAKE

Address RED LAKE

PIN 42005 - 0110 LT

Description PCL 1280 SEC DPF; MINING CLAIM KRL12526 BAIRD; RED LAKE

Address RED LAKE

PIN 42005 - 0111 LT

Description PCL 1523 SEC DPF; MINING CLAIM KRL1192 BAIRD/HEYSON (RECORDED AS KRL12674), RESERVING THE SRO ON AND OVER A STRIP OF LAND ONE CHAIN IN PERPENDICULAR WIDTH ALONG THE SHORE OF FAULKENHAM LAKE; RED LAKE

Address RED LAKE

PIN 42005 - 0112 LT

Description PCL 2273 SEC DPF; MINING CLAIM KRL21316 BAIRD , EXCEPTING THEREOUT AND THEREFROM THE SRO ON AND OVER A STRIP OF LAND ONE CHAIN IN PERPENDICULAR WIDTH ALONG THE SHORE OF FLAT LAKE; RED LAKE

Address RED LAKE

PIN 42005 - 0113 LT

Description PCL 2435 SEC DPF; MINING CLAIM KRL19788 BAIRD; RED LAKE

Address RED LAKE

PIN 42005 - 0115 LT

Description PCL 1909 SEC DPF; MINING CLAIM KRL19181 BAIRD , RESERVING THEREOUT AND THEREFROM THE SRO ON AND OVER A STRIP OF LAND ONE CHAIN IN PERPENDICULAR WIDTH ALONG THE SHORE OF RUSSET LAKE; RED LAKE

Address RED LAKE

PIN 42005 - 0116 LT

Description PCL 1514 SEC DPF; MINING CLAIM KRL12727 BAIRD , RESERVING THE SRO ON AND OVER A STRIP OF LAND ONE CHAIN IN PERPENDICULAR WIDTH ALONG THE SHORES OF RUSSET LAKE; RED LAKE

Address RED LAKE

PIN 42005 - 0117 LT

Description PCL 1496 SEC DPF; MINING CLAIM KRL12728 BAIRD , RESERVING THE SRO ON

AND OVER A STRIP OF LAND ONE CHAIN IN PERPENDICULAR WIDTH ALONG THE SHORES OF RUSSET LAKE; RED LAKE

Address RED LAKE

PIN 42005 - 0119 LT

Description PCL 3578 SEC DPF MRO; PT MINING CLAIM KRL12522 BAIRD; PT MINING CLAIM KRL12527 BAIRD AS IN, LT58006; RED LAKE

Address RED LAKE

PIN 42005 - 0234 LT

Description PCL 5282 SEC DPF SRO; BLK B PL M667 T/W LT123738; MUNICIPALITY OF RED LAKE

Address 2 LAKE ROAD
MADSEN

PIN 42005 - 0235 LT

Description PCL 5282 SEC DPF SRO; BLK C PL M667 T/W LT123738; RED LAKE

Address 2 MAIN STREET
MADSEN

PIN 42005 - 0270 LT

Description PCL 1304 SEC DPF; MINING CLAIM KRL12529 BAIRD; RED LAKE; SUBJECT TO AN EASEMENT IN GROSS OVER PT PCL 1304 SEC DPF; PT MINING CLAIM KRL12529 PT 8, 23R14609 AS IN KN83881; MUNICIPALITY OF RED LAKE

Address RED LAKE

PIN 42005 - 0271 LT

Description PCL 1278 SEC DPF; MINING CLAIM KRL12524 BAIRD; RED LAKE

Address RED LAKE

PIN 42005 - 0272 LT

Description PCL 1287 SEC DPF; MINING CLAIM KRL12638 BAIRD RESERVING THE SRO ON AND OVER A STRIP OF LAND ONE CHAIN IN PERPENDICULAR WIDTH ALONG THE SHORE OF FAULKENHAM LAKE, EXCEPT SRO AS IN LT73821; RED LAKE

Address RED LAKE

PIN 42005 - 0273 LT

Description PCL 1279 SEC DPF; MINING CLAIM KRL12525 BAIRD RESERVING THE SRO ON AND OVER A STRIP OF LAND ONE CHAIN IN PERPENDICULAR WIDTH ALONG THE SHORE OF FAULKENHAM LAKE; EXCEPT SRO AS IN LT73821; RED LAKE

Address RED LAKE

PIN 42005 - 0274 LT

Description PCL 1294 SEC DPF; MINING CLAIM KRL11505 BAIRD EXCEPT SRO AS IN LT73821 & SRO PT 1 23R4608; RED LAKE

Address RED LAKE

PIN 42005 - 0275 LT

Description PCL 1291 SEC DPF; MINING CLAIM KRL11502 BAIRD; RED LAKE

Address RED LAKE

PIN 42005 - 0276 LT

Description PCL 1910 SEC DPF; MINING CLAIM KRL19182 BAIRD RESERVING THEREOUT AND THEREFROM THE SRO ON AND OVER A STRIP OF LAND ONE CHAIN IN PERPENDICULAR WIDTH ALONG THE SHORE OF RUSSET LAKE; RED LAKE

Address RED LAKE

PIN 42005 - 0277 LT

Description PCL 1499 SEC DPF; MINING CLAIM KRL12822 BAIRD RESERVING THE SRO ONLY ON AND OVER A STRIP OF LAND ONE CHAIN IN PERPENDICULAR WIDTH ALONG THE SHORES OF RUSSET LAKE; RED LAKE

Address RED LAKE

PIN 42005 - 0278 LT

Description PCL 1497 SEC DPF; MINING CLAIM KRL12820 BAIRD RESERVING THE SRO ON & OVER A STRIP OF LAND ONE CHAIN IN PERPENDICULAR WIDTH ALONG THE SHORES OF RUSSET LAKE; RED LAKE

Address RED LAKE

PIN 42005 - 0279 LT

Description PCL 1500 SEC DPF; MINING CLAIM KRL12823 BAIRD RESERVING THE SRO ON & OVER A STRIP OF LAND ONE CHAIN IN PERPENDICULAR WIDTH ALONG THE SHORES OF RUSSET LAKE; RED LAKE

Address RED LAKE

PIN 42005 - 0280 LT

Description PCL 1498 SEC DPF; MINING CLAIM KRL12821 BAIRD; RED LAKE
Address RED LAKE
PIN 42005 - 0281 LT

Description PCL 1501 SEC DPF; MINING CLAIM KRL12824 BAIRD RESERVING THE SRO ON & OVER A STRIP OF LAND ONE CHAIN IN PERPENDICULAR WIDTH ALONG THE SHORES OF FLAT LAKE; RED LAKE
Address RED LAKE
PIN 42005 - 0282 LT

Description PCL 1430 SEC DPF; MINING CLAIM KRL12964 BAIRD EXCEPT MRO AS IN LT232857; RED LAKE
Address RED LAKE
PIN 42005 - 0283 LT

Description PCL 1429 SEC DPF; MINING CLAIM KRL12963 BAIRD RESERVING THE SRO ON & OVER A STRIP OF LAND ONE CHAIN IN PERPENDICULAR WIDTH ALONG THE SHORE OF FLAT LAKE, EXCEPT MRO AS IN LT232857; RED LAKE
Address RED LAKE
PIN 42005 - 0284 LT

Description PCL 1282 SEC DPF; MINING CLAIM KRL12601 BAIRD RESERVING THE SRO ON & OVER A STRIP OF LAND ONE CHAIN IN PERPENDICULAR WIDTH ALONG THE SHORE OF FLAT LAKE, EXCEPT SRO AS IN LT73821 & PT 2 23R8022; RED LAKE
Address RED LAKE
PIN 42005 - 0285 LT

Description PCL 1297 SEC DPF; MINING CLAIM KRL11508 BAIRD EXCEPT SRO AS IN LT73821, PT 10, 11 & 12 23R4608 & PT 1 23R8022; RED LAKE
Address RED LAKE
PIN 42005 - 0286 LT

Description PCL 1296 SEC DPF; MINING CLAIM KRL11507 BAIRD; RED LAKE
Address RED LAKE
PIN 42005 - 0287 LT

Description PCL 1293 SEC DPF; MINING CLAIM KRL11504 BAIRD; RED LAKE
Address RED LAKE
PIN 42005 - 0288 LT

Description PCL 1292 SEC DPF; MINING CLAIM KRL11503 BAIRD RESERVING THE SRO ON & OVER A STRIP OF LAND ONE CHAIN IN PERPENDICULAR WIDTH ALONG THE SHORE OF FAULKENHAM LAKE; RED LAKE
Address RED LAKE
PIN 42005 - 0289 LT

Description PCL 1276 SEC DPF; MINING CLAIM KRL12836 BAIRD RESERVING THE SRO ON & OVER A STRIP OF LAND ONE CHAIN IN PERPENDICULAR WIDTH ALONG THE SHORES OF FAULKENHAM LAKE; RED LAKE
Address RED LAKE
PIN 42005 - 0290 LT

Description PCL 1416 SEC DPF; MINING CLAIM KRL12706 BAIRD RESERVING THE SRO ON & OVER A STRIP OF LAND ONE CHAIN IN PERPENDICULAR WIDTH ALONG THE SHORE OF FLAT LAKE, EXCEPT MRO AS IN LT232857; RED LAKE
Address RED LAKE
PIN 42005 - 0291 LT

Description PCL 1415 SEC DPF; MINING CLAIM KRL12705 BAIRD RESERVING THE SRO ON & OVER A STRIP OF LAND ONE CHAIN IN PERPENDICULAR WIDTH ALONG THE SHORE OF FLAT LAKE, EXCEPT SRO PT 6, 23R8021, MRO AS IN LT232857; RED LAKE
Address RED LAKE
PIN 42005 - 0292 LT

Description PCL 1285 SEC DPF; MINING CLAIM KRL12604 BAIRD EXCEPT SRO AS IN LT73821, & PT 3 23R8022; RED LAKE
Address RED LAKE
PIN 42005 - 0293 LT

Description PCL 1286 SEC DPF; MINING CLAIM KRL12605 BAIRD EXCEPT SRO AS IN LT73821; RED LAKE
Address RED LAKE
PIN 42005 - 0294 LT

Description PCL 1284 SEC DPF; MINING CLAIM KRL12603 BAIRD; RED LAKE
Address RED LAKE
PIN 42005 - 0295 LT
Description PCL 1283 SEC DPF; MINING CLAIM KRL12602 BAIRD; RED LAKE
Address RED LAKE
PIN 42005 - 0296 LT
Description PCL 1275 SEC DPF; MINING CLAIM KRL12837 BAIRD RESERVING THE SRO ON & OVER A STRIP OF LAND ONE CHAIN IN PERPENDICULAR WIDTH ALONG THE SHORE OF FAULKENHAM LAKE; RED LAKE
Address RED LAKE
PIN 42005 - 0297 LT
Description PCL 1423 SEC DPF; MINING CLAIM KRL12704 BAIRD RESERVING THE SRO ON & OVER A STRIP OF LAND ONE CHAIN IN PERPENDICULAR WIDTH ALONG THE SHORE OF FLAT LAKE, EXCEPT SRO PT 5 23R8021 & MRO AS IN LT232857; RED LAKE
Address RED LAKE
PIN 42005 - 0298 LT
Description PCL 1417 SEC DPF; MINING CLAIM KRL12730 BAIRD EXCEPT SRO AS IN LT73821 & LT147860; RED LAKE
Address RED LAKE
PIN 42005 - 0300 LT
Description PCL 1426 SEC DPF; MINING CLAIM KRL12953 BAIRD EXCEPT PT 1 23R8021 & MRO AS IN LT232857; RED LAKE
Address RED LAKE
PIN 42005 - 0301 LT
Description PCL 1427 SEC DPF; MINING CLAIM KRL12954 BAIRD RESERVING THE SRO ON AND OVER A STRIP OF LAND ONE CHAIN IN PERPENDICULAR WIDTH ALONG THE SHORE OF FLAT LAKE, EXCEPT SRO PT 2 23R8021 AND EXCEPT MRO AS IN LT232857; RED LAKE
Address RED LAKE
PIN 42005 - 0302 LT
Description PCL 1425 SEC DPF; MINING CLAIM KRL12647 BAIRD RESERVING THE SRO ON AND OVER A STRIP OF LAND ONE CHAIN IN PERPENDICULAR WIDTH ALONG THE SHORE OF FLAT LAKE, EXCEPT SRO AS IN PT 3, 4 & 7 23R8021, AND EXCEPT MRO AS IN LT232857; RED LAKE
Address RED LAKE
PIN 42005 - 0303 LT
Description PCL 1432 SEC DPF; MINING CLAIM KRL12648 BAIRD EXCEPT MRO AS IN LT232857; RED LAKE
Address RED LAKE
PIN 42005 - 0304 LT
Description PCL 1431 SEC DPF; MINING CLAIM KRL12965 BAIRD EXCEPT MRO AS IN LT232857; RED LAKE
Address RED LAKE
PIN 42005 - 0305 LT
Description PCL 1665 SEC DPF; MINING CLAIM KRL12876 BAIRD EXCEPT MRO AS IN LT232857; RED LAKE
Address RED LAKE
PIN 42005 - 0306 LT
Description PCL 1668 SEC DPF; MINING CLAIM KRL12875 BAIRD EXCEPT MRO AS IN LT232857; RED LAKE
Address RED LAKE
PIN 42005 - 0307 LT
Description PCL 1659 SEC DPF; MINING CLAIM KRL12858 BAIRD EXCEPT MRO AS IN LT232857; RED LAKE
Address RED LAKE
PIN 42005 - 0308 LT
Description PCL 1660 SEC DPF; MINING CLAIM KRL12859 BAIRD EXCEPTING THEREOUT AND THEREFROM THE SRO ON & OVER A STRIP OF LAND ONE CHAIN IN PERPENDICULAR WIDTH ALONG THE SHORE OF FAULKENHAM LAKE, EXCEPT MRO AS IN LT232857; RED LAKE
Address RED LAKE

PIN 42005 - 0309 LT
Description PCL 1674 SEC DPF; MINING CLAIM KRL12864 BAIRD EXCEPTING THEREOUT & THEREFROM THE SRO ON & OVER A STRIP OF LAND ONE CHAIN IN PERPENDICULAR WIDTH ALONG THE SHORE OF FAULKENHAM LAKE, EXCEPT MRO AS IN LT232857; RED LAKE
Address RED LAKE

PIN 42005 - 0310 LT
Description PCL 1433 SEC DPF; MINING CLAIM KRL12642 BAIRD EXCEPT MRO AS IN LT232857; RED LAKE
Address RED LAKE

PIN 42005 - 0311 LT
Description PCL 1435 SEC DPF; MINING CLAIM KRL12644 BAIRD RESERVING THE SRO ON & OVER A STRIP OF LAND ONE CHAIN IN PERPENDICULAR WIDTH ALONG THE SHORE OF FLAT LAKE, EXCEPT MRO AS IN LT232857; RED LAKE
Address RED LAKE

PIN 42005 - 0312 LT
Description PCL 1434 SEC DPF; MINING CLAIM KRL12643 BAIRD RESERVING THE SRO ON & OVER A STRIP OF LAND ONE CHAIN IN PERPENDICULAR WIDTH ALONG THE SHORE OF FLAT LAKE, EXCEPT MRO AS IN LT232857; RED LAKE
Address RED LAKE

PIN 42005 - 0313 LT
Description PCL 1424 SEC DPF; MINING CLAIM KRL12646 BAIRD EXCEPT MRO AS IN LT232857; RED LAKE
Address RED LAKE

PIN 42005 - 0314 LT
Description PCL 1666 SEC DPF; MINING CLAIM KRL12880 BAIRD EXCEPT MRO AS IN LT232857; RED LAKE
Address RED LAKE

PIN 42005 - 0315 LT
Description PCL 1676 SEC DPF; MINING CLAIM KRL12877 BAIRD EXCEPT MRO AS IN LT232857; RED LAKE
Address RED LAKE

PIN 42005 - 0316 LT
Description PCL 1669 SEC DPF; MINING CLAIM KRL12878 BAIRD EXCEPT MRO AS IN LT232857; RED LAKE
Address RED LAKE

PIN 42005 - 0317 LT
Description PCL 1670 SEC DPF; MINING CLAIM KRL12879 BAIRD EXCEPT MRO AS IN LT232857; RED LAKE
Address RED LAKE

PIN 42005 - 0318 LT
Description PCL 1662 SEC DPF; MINING CLAIM KRL12861 BAIRD EXCEPT MRO AS IN LT232857; RED LAKE
Address RED LAKE

PIN 42005 - 0319 LT
Description PCL 1661 SEC DPF; MINING CLAIM KRL12860 BAIRD EXCEPTING THEREOUT & THEREFROM THE SRO ON & OVER A STRIP OF LAND ONE CHAIN IN PERPENDICULAR WIDTH ALONG THE SHORE OF FAULKENHAM LAKE, EXCEPT MRO AS IN LT232857; RED LAKE
Address RED LAKE

PIN 42005 - 0320 LT
Description PCL 1675 SEC DPF; MINING CLAIM KRL12865 BAIRD EXCEPT MRO AS IN LT232857; RED LAKE
Address RED LAKE

PIN 42005 - 0321 LT
Description PCL 1428 SEC DPF; MINING CLAIM KRL12955 BAIRD EXCEPT MRO AS IN LT232857; RED LAKE
Address RED LAKE

PIN 42005 - 0322 LT
Description PCL 1436 SEC DPF; MINING CLAIM KRL12645 BAIRD EXCEPT MRO AS IN LT232857, S/T, IF ENFORCEABLE, EXECUTION NO. 98-00156; RED LAKE

Address RED LAKE
PIN 42005 - 0323 LT
Description PCL 1667 SEC DPF; MINING CLAIM KRL12881 BAIRD EXCEPT MRO AS IN LT232857; RED LAKE

Address RED LAKE
PIN 42005 - 0324 LT
Description PCL 1671 SEC DPF; MINING CLAIM KRL12882 BAIRD EXCEPT MRO AS IN LT232857; RED LAKE

Address RED LAKE
PIN 42005 - 0325 LT
Description PCL 1672 SEC DPF; MINING CLAIM KRL12883 BAIRD EXCEPT MRO AS IN LT232857; RED LAKE

Address RED LAKE
PIN 42005 - 0326 LT
Description PCL 1663 SEC DPF; MINING CLAIM KRL12863 BAIRD EXCEPT MRO AS IN LT232857; RED LAKE

Address RED LAKE
PIN 42005 - 0327 LT
Description PCL 1673 SEC DPF; MINING CLAIM KRL12862 BAIRD EXCEPT MRO AS IN LT232857; RED LAKE

Address RED LAKE
PIN 42005 - 0328 LT
Description PCL 1664 SEC DPF; MINING CLAIM KRL12866 BAIRD EXCEPT MRO AS IN LT232857; RED LAKE

Address RED LAKE
PIN 42005 - 0329 LT
Description PCL 7119 SEC DPF MRO; MINING CLAIM KRL12642 BAIRD; MINING CLAIM KRL12643 BAIRD; MINING CLAIM KRL12644 BAIRD; MINING CLAIM KRL12645 BAIRD; MINING CLAIM KRL12646 BAIRD; MINING CLAIM KRL12647 BAIRD; MINING CLAIM KRL12648 BAIRD; MINING CLAIM KRL12704 BAIRD; MINING CLAIM KRL12705 BAIRD; MINING CLAIM KRL12706 BAIRD; MINING CLAIM KRL12858 BAIRD; MINING CLAIM KRL12859 BAIRD; MINING CLAIM KRL12860 BAIRD; MINING CLAIM KRL12861 BAIRD; MINING CLAIM KRL12862 BAIRD; MINING CLAIM KRL12863 BAIRD; MINING CLAIM KRL12864 BAIRD; MINING CLAIM KRL12865 BAIRD; MINING CLAIM KRL12866 BAIRD; MINING CLAIM KRL12875 BAIRD; MINING CLAIM KRL12876 BAIRD; MINING CLAIM KRL12877 BAIRD; MINING CLAIM KRL12878 BAIRD; MINING CLAIM KRL12879 BAIRD; MINING CLAIM KRL12880 BAIRD; MINING CLAIM KRL12881 BAIRD; MINING CLAIM KRL12882 BAIRD; MINING CLAIM KRL12883 BAIRD; MINING CLAIM KRL12953 BAIRD; MINING CLAIM KRL12954 BAIRD; MINING CLAIM KRL12955 BAIRD; MINING CLAIM KRL12963 BAIRD; MINING CLAIM KRL12964 BAIRD; MINING CLAIM KRL12965 BAIRD; RED LAKE

Address RED LAKE
PIN 42005 - 0352 LT
Description FIRSTLY: MINING CLAIM KRL12523 BAIRD; SECONDLY: MINING CLAIM KRL12522 BAIRD EXCEPTING THEREOUT AND THEREFROM THAT PORTION OF THE ABOVE PCL TRANSFERRED TO HER MAJESTY THE QUEEN IN RIGHT OF CANADA UNDER TRANSFER LT58006; THIRDLY: MINING CLAIM KRL12521 BAIRD EXCEPTING THEREOUT AND THEREFROM THAT PORTION OF THE SURFACE RIGHTS (AS TO SEVENTHLY), VESTED IN HER MAJESTY THE QUEEN IN RIGHT OF ONTARIO UNDER LT73821 & EXCEPTING SRO PT 1 23R12344; FOURTHLY: MINING CLAIM KRL11509 BAIRD AMENDED BY LT138124, EXCEPTING THEREOUT AND THEREFROM THAT PORTION OF THE SURFACE RIGHTS OF THE ABOVE PCL VESTED IN HER MAJESTY THE QUEEN IN RIGHT OF THE PROVINCE OF ONTARIO UNDER LT73821; FIFTHLY: MINING CLAIM KRL11506 BAIRD EXCEPTING THEREOUT AND THEREFROM THAT PORTION OF THE SURFACE RIGHTS OF THE ABOVE PCL VESTED IN HER MAJESTY THE QUEEN IN RIGHT OF THE PROVINCE OF ONTARIO UNDER LT73821; SIXTHLY: MINING CLAIM KRL12527 BAIRD EXCEPTING THEREOUT AND THEREFROM THAT PORTION OF THE ABOVE PCL TRANSFERRED TO HER MAJESTY THE QUEEN IN RIGHT OF CANADA UNDER TRANSFER LT58006 & EXCEPT PT 1, 23R10828 SRO; SEVENTHLY: MINING CLAIM KRL12528 BAIRD EXCEPT SRO AS IN 23R5427 PT 5, 14 TO 20 THE SRO ON AND OVER A STRIP OF LAND ONE CHAIN IN PERPENDICULAR WIDTH ALONG THE SHORE OF ROSS LAKE; S/T EASEMENT OVER PT 9, 11 AND 23, 23R5427 AS IN LT123741 AMENDED BY LT155422; S/T LT123745; SUBJECT TO AN EASEMENT IN GROSS OVER PART MINING CLAIM KRL12527, PART 1, PLAN 23R14608 BAIRD AS IN KN83850; SUBJECT TO AN EASEMENT IN GROSS OVER 1STLY: PT MINING CLAIM KRL12527 PT 1 23R14609; 2NDLY: PT MINING CLAIM KRL12528 PT 2 23R14609; 3RDLY: PT MINING CLAIM KRL12523 PTS 3, 4 & 5 23R14609; 4THLY: PT MINING CLAIM KRL12521 & KRL12523 PT 6 23R14609; 5THLY: PT MINING CLAIM KRL12521, PT 7 23R14609 AS IN KN83878; MUNICIPALITY OF RED LAKE

Address RED LAKE
PIN 42005 - 0354 LT
Description SURFACE RIGHTS ONLY; BLOCK A, PLAN M667, SAVE & EXCEPT PART 1 PLAN 23R14832; S/T LT123738 AMENDED BY LT155422; S/T LT123737; MUNICIPALITY OF RED LAKE

Address RED LAKE
PIN 42010 - 0058 LT
Description PCL 3518 SEC DPF; MINING CLAIM KRL13082 BAIRD/HEYSON; MINING CLAIM KRL13083 BAIRD/HEYSON; MINING CLAIM KRL13084 BAIRD/HEYSON; MINING CLAIM KRL13254 HEYSON; MINING CLAIM KRL13475 HEYSON RESERVING THE SURFACE RIGHTS ONLY ON AND OVER A STRIP OF LAND ONE CHAIN IN PERPENDICULAR WIDTH ALONG THE SHORES OF COIN LAKE; MINING CLAIM KRL13476 BAIRD/HEYSON; MINING CLAIM KRL13477 BAIRD/HEYSON; RED LAKE

Address RED LAKE
PIN 42010 - 0059 LT
Description PCL 1515 SEC DPF; PT MINING CLAIM KRL13060 HEYSON NOT COVERED BY THE WATER OF COIN LAKE; RESERVING THE SURFACE RIGHTS ONLY ON AND OVER A STRIP OF LAND ONE CHAIN IN PERPENDICULAR WIDTH ALONG THE SHORE OF COIN LAKE; RED LAKE

Address RED LAKE
PIN 42010 - 0083 LT
Description PCL 1516 SEC DPF; MINING CLAIM KRL13061 HEYSON; RED LAKE

Address RED LAKE
PIN 42010 - 0084 LT
Description PCL 1517 SEC DPF; PT MINING CLAIM KRL13062 HEYSON NOT COVERED BY THE WATERS OF COIN LAKE, RESERVING THE SRO ON AND OVER A STRIP OF LAND ONE CHAIN IN PERPENDICULAR WIDTH ALONG THE SHORE OF COIN LAKE; RED LAKE

Address RED LAKE
PIN 42010 - 0094 LT
Description PCL 1519 SEC DPF; MINING CLAIM KRL13068 HEYSON BEING LAND AND LAND COVERED WITH THE WATER OF SNIB LAKE WITHIN THE LIMITS OF THIS MINING CLAIM, RESERVING THE SRO ON AND OVER A STRIP OF LAND ONE CHAIN IN PERPENDICULAR WIDTH ALONG THE SHORE OF SNIB LAKE; MINING CLAIM KRL13069 HEYSON; MINING CLAIM KRL13241 HEYSON; MINING CLAIM KRL13242 HEYSON; MINING CLAIM KRL13243 HEYSON; MINING CLAIM KRL13244 HEYSON; MINING CLAIM KRL13255 HEYSON BEING LAND AND LAND COVERED WITH THE WATER OF SNIB LAKE WITHIN THE LIMITS OF THIS MINING CLAIM, RESERVING THE SRO ON AND OVER A STRIP OF LAND ONE CHAIN IN PERPENDICULAR WIDTH ALONG THE SHORE OF SNIB LAKE; MINING CLAIM KRL13554 HEYSON; MINING CLAIM KRL13659 HEYSON; MINING CLAIM KRL13660 HEYSON; RED LAKE

Address RED LAKE
PIN 42010 - 0095 LT
Description PCL 1616 SEC DPF; MINING CLAIM K1457 HEYSON (RECORDED AS K.R.L.12758); RED LAKE

Address RED LAKE
PIN 42010 - 0096 LT
Description PCL 1615 SEC DPF; MINING CLAIM K1456 HEYSON (RECORDED AS K.R.L.12759) EXCEPT SRO AS IN LT73822; RED LAKE

Address RED LAKE
PIN 42010 - 0100 LT
Description PCL 1633 SEC DPF; MINING CLAIM KRL16672 HEYSON EXCEPT SRO AS IN LT73822; RED LAKE

Address RED LAKE
PIN 42010 - 0101 LT
Description PCL 1637 SEC DPF; MINING CLAIM K1464 HEYSON (RECORDED AS K.R.L. 12751); MINING CLAIM K1465 HEYSON (RECORDED AS K.R.L. 12750), BEING LAND AND LAND COVERED WITH THE WATER OF A SMALL UNNAMED LAKE WITHIN THE LIMITS OF THIS CLAIM, EXCEPTING THEREOUT AND THEREFROM THE SRO ON AND OVER A STRIP OF LAND ONE CHAIN IN PERPENDICULAR WIDTH ALONG THE SHORE OF THE SAID LAKE; MINING CLAIM KRL12752 HEYSON; PT MINING CLAIM KRL12753 HEYSON EXCEPT SRO AS IN LT73822, SRO PT 17 & 18 23R4628, EXCEPTING THEREOUT AND THEREFROM THE SURFACE RIGHTS ONLY ON AND OVER THE HYDRO-ELECTRIC TRANSMISSION LINE CROSSING SAID CLAIM.; PT MINING CLAIM KRL12754 HEYSON EXCEPTING THEREOUT AND THEREFROM THE SURFACE RIGHTS ONLY ON AND OVER THE HYDRO-ELECTRIC TRANSMISSION LINE CROSSING SAID CLAIM.; MINING CLAIM KRL12755 HEYSON; MINING CLAIM

KRL12756 HEYSON EXCEPTING THEREOUT AND THEREFROM THE SRO ON AND OVER THE HYDRO-ELECTRIC TRANSMISSION LINE PASSING THROUGH SAID CLAIM; RED LAKE

Address DISTRICT OF KENORA

PIN 42010 - 0102 LT

Description PCL 1009 SEC DPF; MINING CLAIM KRL12669 HEYSON BEING LAND AND LAND COVERED WITH THE WATER OF PART OF A LAKE WITHIN THE LIMITS OF THIS MINING CLAIM; RED LAKE

Address RED LAKE

PIN 42010 - 0103 LT

Description PCL 1023 SEC DPF; MINING CLAIM KRL12666 HEYSON BEING LAND AND LAND COVERED WITH THE WATER OF PART OF A SMALL LAKE WITHIN THE LIMITS OF THIS MINING CLAIM; RED LAKE

Address RED LAKE

PIN 42010 - 0104 LT

Description PCL 1008 SEC DPF; MINING CLAIM KRL12668 HEYSON; RED LAKE

Address RED LAKE

PIN 42010 - 0105 LT

Description PCL 1521 SEC DPF; MINING CLAIM KRL1190 HEYSON (RECORDED AS KRL 12676), EXCEPT SRO AS IN LT73822; RED LAKE

Address RED LAKE

PIN 42010 - 0106 LT

Description PCL 1522 SEC DPF; MINING CLAIM KRL1191 HEYSON (RECORDED AS K.R.L. 12673) EXCEPT SRO AS IN LT73822; RED LAKE

Address RED LAKE

PIN 42010 - 0107 LT

Description PCL 1530 SEC DPF; MINING CLAIM KRL12683 HEYSON EXCEPT SRO PT 22 23R4628 & SRO AS IN LT73822; RED LAKE

Address RED LAKE

PIN 42010 - 0108 LT

Description PCL 1289 SEC DPF; MINING CLAIM KRL12640 HEYSON BEING LAND AND LAND COVERED WITH THE WATER OF PART OF FAULKENHAM LAKE WITHIN THE LIMITS OF THIS MINING CLAIM, RESERVING THE SRO ON AND OVER A STRIP OF LAND ONE CHAIN IN PERPENDICULAR WIDTH ALONG THE SHORE OF FAULKENHAM LAKE; RED LAKE

Address RED LAKE

PIN 42010 - 0109 LT

Description PCL 1302 SEC DPF; MINING CLAIM KRL12838 HEYSON BEING LAND AND LAND COVERED WITH THE WATER OF FAULKENHAM LAKE WITHIN THE LIMITS OF THIS MINING CLAIM, RESERVING THE SRO ON AND OVER A STRIP OF LAND ONE CHAIN IN PERPENDICULAR WIDTH ALONG THE SHORE OF FAULKENHAM LAKE; RED LAKE

Address RED LAKE

PIN 42010 - 0110 LT

Description PCL 1528 SEC DPF; MINING CLAIM KRL12681 HEYSON BEING LAND AND LAND COVERED WITH THE WATER OF FAULKENHAM LAKE WITHIN THE LIMITS OF THIS MINING CLAIM, RESERVING THE SRO ON AND OVER A STRIP OF LAND ONE CHAIN IN PERPENDICULAR WIDTH ALONG THE SHORE OF FAULKENHAM LAKE; RED LAKE

Address RED LAKE

PIN 42010 - 0111 LT

Description PCL 1520 SEC DPF; MINING CLAIM KRL1189 HEYSON (RECORDED AS K.R.L. 12677) EXCEPT SRO AS IN LT73822; RED LAKE

Address RED LAKE

PIN 42010 - 0112 LT

Description PCL 1525 SEC DPF; MINING CLAIM KRL12678 HEYSON EXCEPT SRO AS IN LT73822; RED LAKE

Address RED LAKE

PIN 42010 - 0113 LT

Description PCL 1527 SEC DPF; MINING CLAIM KRL12680 HEYSON BEING LAND AND LAND COVERED WITH THE WATER OF FAULKENHAM LAKE WITHIN THE LIMITS OF THIS MINING CLAIM, RESERVING THE SRO ON AND OVER A STRIP OF LAND ONE CHAIN IN PERPENDICULAR WIDTH ALONG THE SHORES OF FAULKENHAM LAKE; RED LAKE

Address RED LAKE

PIN 42010 - 0114 LT
Description PCL 1529 SEC DPF; MINING CLAIM KRL12682 HEYSON BEING LAND AND LAND COVERED WITH THE WATER OF FAULKENHAM LAKE WITHIN THE LIMITS OF THIS MINING CLAIM, RESERVING THE SRO ON AND OVER A STRIP OF LAND ONE CHAIN IN PERPENDICULAR WIDTH ALONG THE SHORES OF FAULKENHAM LAKE; RED LAKE
Address RED LAKE

PIN 42010 - 0115 LT
Description PCL 1526 SEC DPF; MINING CLAIM KRL12679 HEYSON BEING LAND AND LAND COVERED WITH THE WATER OF FAULKENHAM LAKE WITHIN THE LIMITS OF THIS MINING CLAIM, RESERVING THE SRO ON AND OVER A STRIP OF LAND ONE CHAIN IN PERPENDICULAR WIDTH ALONG THE SHORES OF FAULKENHAM LAKE, EXCEPT SRO PT 21 23R4628 & SRO AS IN LT73822; RED LAKE
Address RED LAKE

PIN 42010 - 0116 LT
Description PCL 1531 SEC DPF; PT MINING CLAIM KRL12684 HEYSON EXCEPT SRO PT 19 & 20 23R4628 & SRO AS IN LT73822; RED LAKE
Address RED LAKE

PIN 42010 - 0117 LT
Description PCL 1630 SEC DPF; MINING CLAIM KRL19224 HEYSON; RED LAKE
Address RED LAKE

PIN 42010 - 0118 LT
Description PCL 1629 SEC DPF; MINING CLAIM KRL19223 HEYSON EXCEPT SRO AS IN LT73822; RED LAKE
Address RED LAKE

PIN 42010 - 0119 LT
Description PCL 1625 SEC DPF; MINING CLAIM KRL5447 HEYSON (RECORDED AS K.R.L. 12760); RED LAKE
Address RED LAKE

PIN 42010 - 0120 LT
Description PCL 1634 SEC DPF; PT MINING CLAIM KRL16673 HEYSON EXCEPT SRO PT 14, 15 & 16 23R4628 & SRO AS IN LT73822; RED LAKE
Address RED LAKE

PIN 42010 - 0121 LT
Description PCL 1619 SEC DPF; MINING CLAIM KRL12766 HEYSON; RED LAKE
Address RED LAKE

PIN 42010 - 0122 LT
Description PCL 1631 SEC DPF; MINING CLAIM KRL19225 HEYSON; RED LAKE
Address RED LAKE

PIN 42010 - 0124 LT
Description PCL 1618 SEC DPF; MINING CLAIM KRL12765 HEYSON; RED LAKE
Address RED LAKE

PIN 42010 - 0125 LT
Description PCL 1617 SEC DPF; MINING CLAIM KRL12764 HEYSON; RED LAKE
Address RED LAKE

PIN 42010 - 0126 LT
Description PCL 1826 SEC DPF; MINING CLAIM KRL19428 HEYSON; RED LAKE
Address RED LAKE

PIN 42010 - 0127 LT
Description PCL 1827 SEC DPF; MINING CLAIM KRL19429 HEYSON BEING LAND AND LAND COVERED WITH THE WATER OF PART OF AN UNNAMED LAKE WITHIN THE LIMITS OF THIS MINING CLAIM; RED LAKE
Address RED LAKE

PIN 42010 - 0128 LT
Description PCL 1803 SEC DPF; MINING CLAIM KRL19430 HEYSON BEING LAND AND LAND COVERED WITH THE WATER OF PART OF AN UNNAMED LAKE WITHIN THE LIMITS OF THIS MINING CLAIM; RED LAKE
Address RED LAKE

PIN 42010 - 0129 LT
Description PCL 1825 SEC DPF; MINING CLAIM KRL19313 HEYSON; RED LAKE

Address RED LAKE
PIN 42010 - 0130 LT
Description PCL 1824 SEC DPF; MINING CLAIM KRL19312 HEYSON; RED LAKE
Address RED LAKE
PIN 42010 - 0131 LT
Description PCL 1823 SEC DPF; MINING CLAIM KRL19311 HEYSON BEING LAND AND LAND COVERED WITH THE WATER OF PART OF AN UNNAMED LAKE WITHIN THE LIMITS OF THIS MINING CLAIM; RED LAKE
Address RED LAKE
PIN 42010 - 0132 LT
Description PCL 1822 SEC DPF; MINING CLAIM KRL19310 HEYSON BEING LAND AND LAND COVERED WITH THE WATER OF PART OF AN UNNAMED LAKE WITHIN THE LIMITS OF THIS MINING CLAIM; RED LAKE
Address RED LAKE
PIN 42010 - 0133 LT
Description PCL 1821 SEC DPF; MINING CLAIM KRL19309 HEYSON BEING LAND AND LAND COVERED WITH THE WATER OF PART OF AN UNNAMED LAKE WITHIN THE LIMITS OF THIS MINING CLAIM; RED LAKE
Address RED LAKE
PIN 42010 - 0134 LT
Description PCL 1802 SEC DPF; MINING CLAIM KRL19308 HEYSON; RED LAKE
Address RED LAKE
PIN 42010 - 0135 LT
Description PCL 1801 SEC DPF; MINING CLAIM KRL19307 HEYSON; RED LAKE
Address RED LAKE
PIN 42010 - 0136 LT
Description PCL 1800 SEC DPF; MINING CLAIM KRL19306 HEYSON; RED LAKE
Address RED LAKE
PIN 42010 - 0137 LT
Description PCL 1799 SEC DPF; MINING CLAIM KRL19254 HEYSON; RED LAKE
Address RED LAKE
PIN 42010 - 0138 LT
Description PCL 1798 SEC DPF; MINING CLAIM KRL19253 HEYSON; RED LAKE
Address RED LAKE
PIN 42010 - 0139 LT
Description PCL 1797 SEC DPF; MINING CLAIM KRL19252 HEYSON; RED LAKE
Address RED LAKE
PIN 42010 - 0140 LT
Description PCL 1796 SEC DPF; MINING CLAIM KRL19251 HEYSON; RED LAKE
Address RED LAKE
PIN 42010 - 0141 LT
Description PCL 1288 SEC DPF; PT MINING CLAIM KRL12639 HEYSON EXCEPT SRO AS IN LT73822; RED LAKE
Address RED LAKE
PIN 42010 - 0142 LT
Description PCL 1290 SEC DPF; PT MINING CLAIM KRL12641 HEYSON EXCEPT SRO AS IN LT73822; RED LAKE
Address RED LAKE
PIN 42010 - 0143 LT
Description PCL 1795 SEC DPF; MINING CLAIM KRL19250 HEYSON; RED LAKE
Address RED LAKE
PIN 42010 - 0144 LT
Description PCL 1794 SEC DPF; MINING CLAIM KRL19249 HEYSON; RED LAKE
Address RED LAKE
PIN 42010 - 0145 LT
Description PCL 1793 SEC DPF; MINING CLAIM KRL19248 HEYSON; RED LAKE
Address RED LAKE

PIN 42010 - 0146 LT
Description PCL 1792 SEC DPF; MINING CLAIM KRL19247 HEYSON EXCEPTING THEREOUT AND THEREFROM THE SURFACE RIGHTS ONLY ON AND OVER THE TRAVELLED ROAD CROSSING SAID CLAIM; EXCEPT SRO IN LT73772; RED LAKE
Address RED LAKE

PIN 42010 - 0364 LT
Description FIRSTLY: MINING CLAIMS KRL407 & KRL457 HEYSON; SECONDLY: MRO MINING CLAIM KRL456 HEYSON; THIRDLY: MRO MINING CLAIM KRL408 HEYSON; FOURTHLY: MRO MINING CLAIM KRL458 DOME/HEYSON; FIFTHLY: MRO MINING CLAIM KRL459 HEYSON; SIXTHLY: MRO MINING CLAIM KRL460 HEYSON; SEVENTHLY: MRO MINING CLAIM KRL461 HEYSON; MUNICIPALITY OF RED LAKE
Address RED LAKE

PIN 42010 - 0371 LT
Description MINING RIGHTS ONLY: MINING CLAIM K1445 HEYSON; MINING CLAIM K1446 HEYSON BEING LAND AND LAND UNDER THE WATERS OF BOB'S LAKE, WITHIN THE LIMITS OF THIS CLAIM; MINING CLAIM K1447 HEYSON BEING LAND AND LAND UNDER THE WATERS OF BOB'S LAKE, WITHIN THE LIMITS OF THIS CLAIM; MINING CLAIM K1448 HEYSON BEING LAND AND LAND UNDER THE WATER OF BOB'S LAKE, WITHIN THE LIMITS OF THIS CLAIM; MINING CLAIM K1449 HEYSON BEING LAND AND LAND UNDER THE WATER OF A SMALL LAKE, PARTIALLY WITHIN THE LIMITS OF THIS CLAIM; MINING CLAIM K1450 HEYSON BEING LAND AND LAND UNDER THE WATER OF A SMALL LAKE LYING WITHIN THE LIMITS OF THIS CLAIM; MINING CLAIM K1451 HEYSON BEING LAND AND LAND UNDER THE WATER OF BOB'S LAKE, LYING WITHIN THE LIMITS OF THIS CLAIM; MINING CLAIM K1452 HEYSON BEING LAND AND LAND UNDER THE WATERS OF BOB'S LAKE, WITHIN THE LIMITS OF THIS CLAIM; RED LAKE; S/T LT30315 AS TRANSFERRED BY LT31498
Address RED LAKE

PIN 42010 - 0374 LT
Description SURFACE RIGHTS ONLY: MINING CLAIM K1445 HEYSON; MINING CLAIM K1446 HEYSON BEING LAND AND LAND UNDER THE WATER OF BOBS' LAKE; MINING CLAIM K1447 HEYSON BEING LAND AND LAND UNDER THE WATER OF BOBS' LAKE; MINING CLAIM K1448 HEYSON BEING LAND AND LAND UNDER THE WATER OF BOBS' LAKE; MINING CLAIM K1449 HEYSON BEING LAND AND LAND UNDER THE WATER OF A SMALL LAKE ; MINING CLAIM K1450 HEYSON BEING LAND AND LAND UNDER THE WATER OF A SMALL LAKE; MINING CLAIM K1451 HEYSON BEING LAND AND LAND UNDER THE WATER OF BOBS' LAKE; MINING CLAIM K1452 HEYSON BEING LAND AND LAND UNDER THE WATER OF BOBS' LAKE; RESERVING THE SURFACE RIGHTS ONLY ON AND OVER A STRIP OF LAND ONE CHAIN IN PERPENDICULAR WIDTH ALONG THE SHORES OF SAID LAKES; RED LAKE; MUNICIPALITY OF RED LAKE
Address RED LAKE

PIN 42010 - 0123 LT
Description PCL 1632 SEC DPF; MINING CLAIM KRL19226 HEYSON; RED LAKE
Address RED LAKE

Electronically issued / Délivré par voie électronique : 02-Nov-2022
 Kenora Superior Court of Justice / Cour supérieure de justice

Court File No./N° du dossier du greffe : CV-22-00000099-0000

Plaintiff: **PURE GOLD MINING INC. and STROY RESOURCE LENDING CORP.**

Plaintiff

Defendants

Court File No.

**ONTARIO
 SUPERIOR COURT OF JUSTICE**

IN THE MATTER OF the Construction Act, R.S.O. 1990, c.
 C.30

PROCEEDING COMMENCED AT KENORA

CERTIFICATE OF ACTION

SUTHERLAND LAW

Litigation Lawyers
 3300 Highway 7, Suite 904
 Vaughan, Ontario
 L4K 4M3

Rob Y. Moubarak

LSO No. 540801

rmoubarak@sutherlandlaw.com

Tel: 905-695-5500 ext. 2800

Fax: 905-695-5501

Lawyers for the Plaintiff

No. S-228723
Vancouver Registry

IN THE SUPREME COURT OF BRITISH COLUMBIA
IN THE MATTER OF THE COMPANIES' CREDITORS
ARRANGEMENT ACT, R.S.C. 1985, c. C-36, AS AMENDED

AND

IN THE MATTER OF THE *BUSINESS CORPORATIONS ACT*, S.B.C.
2002, c. 57

AND

IN THE MATTER OF THE PLAN OF COMPROMISE AND
ARRANGEMENT OF PURE GOLD MINING INC.

AFFIDAVIT #1 OF ALICE JARVIS

BORDEN LADNER GERVAIS LLP
1200 Waterfront Centre
200 Burrard Street
P.O. Box 48600
Vancouver, BC, V7X 1T2
Telephone: (604) 632-3425
Client/Matter : 036978/000032
Attn: Lisa Hiebert